



© Skyshots; modified by The First Church of Christ, Scientists

# CHRISTIAN SCIENCE PLAZA REVITALIZATION PROJECT

## BELVIDERE – DALTON & HUNTINGTON SITES

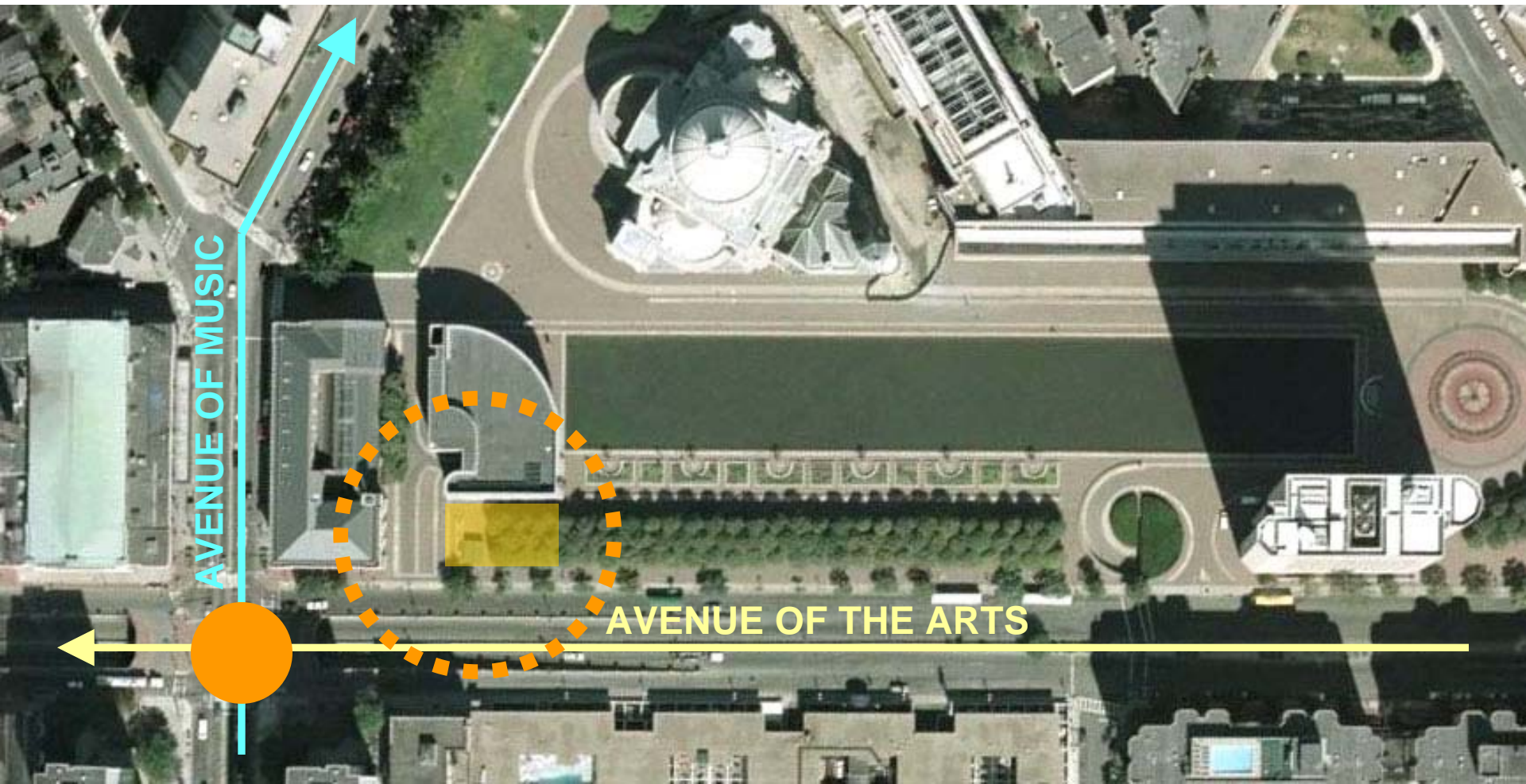
CAC 14

04.01.10



© Skyshots; modified by The First Church of Christ, Scientists

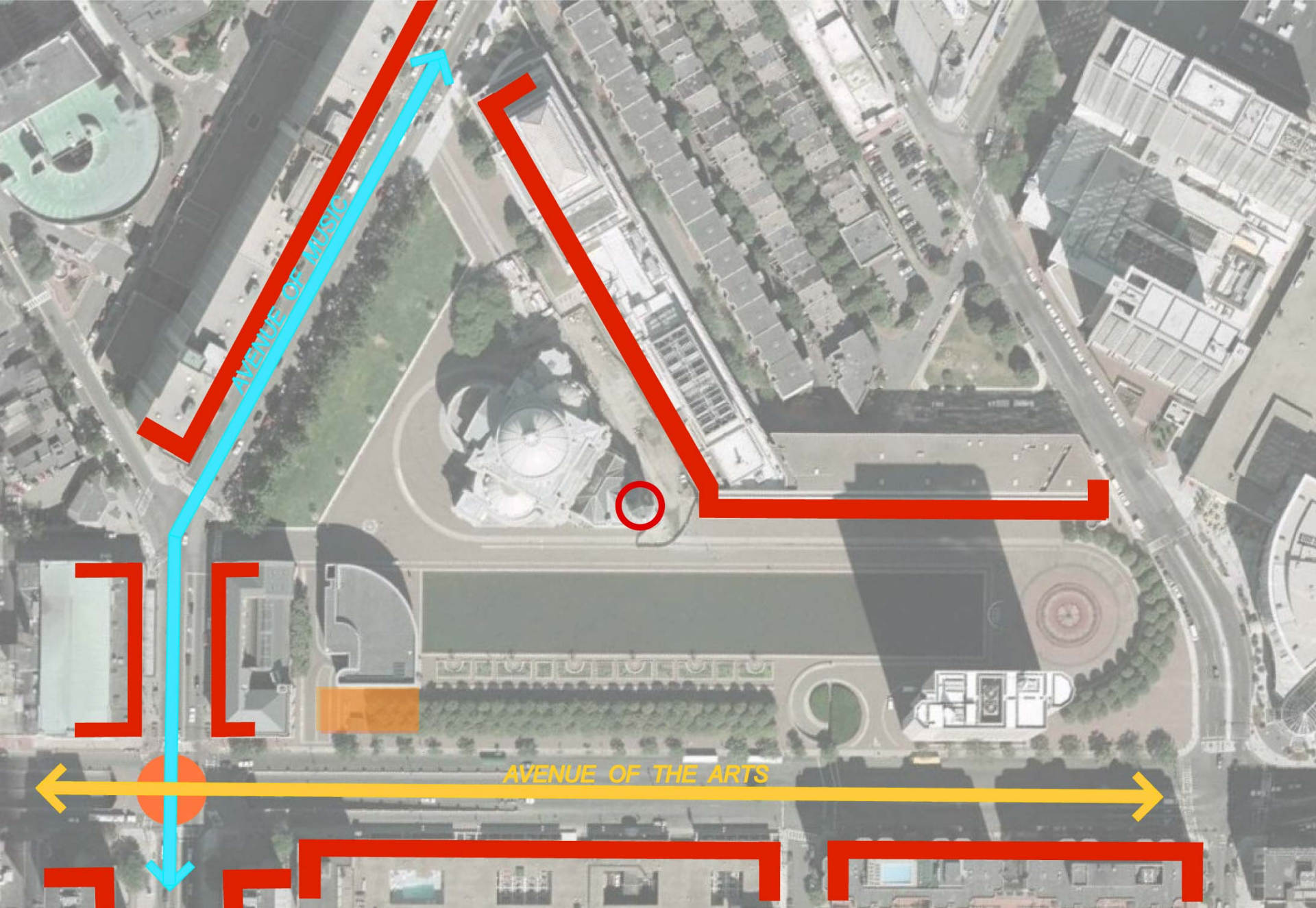
# HUNTINGTON SITE



AVENUE OF MUSIC

AVENUE OF THE ARTS

HUNTINGTON SITE : Connections



AVENUE OF MUSIC

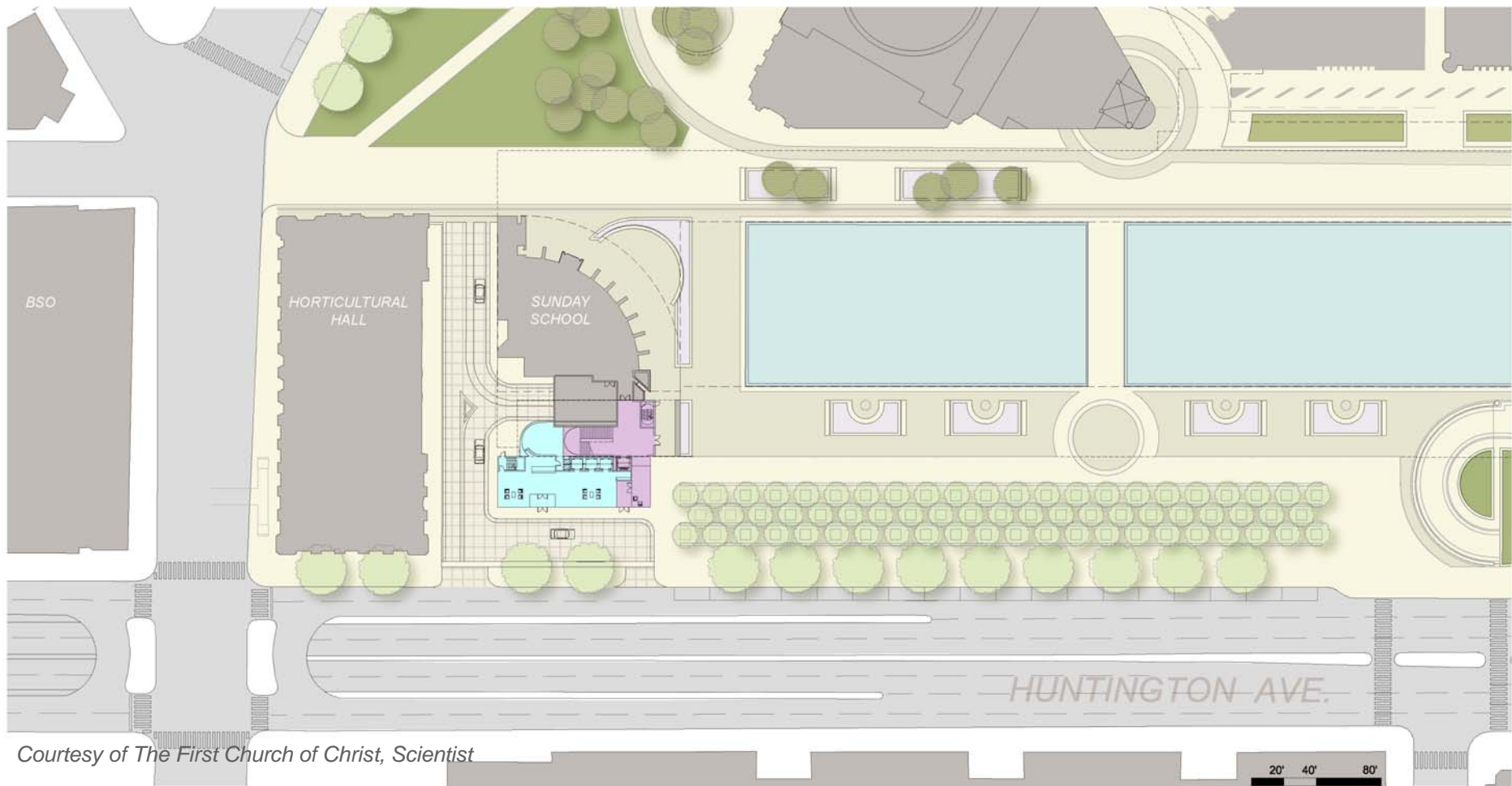
AVENUE OF THE ARTS

HUNTINGTON SITE : Plan Diagram




*Courtesy of The Mary Baker Eddy Library and The Mary Baker Eddy Collection*

**HISTORIC CONTEXT : View to The Original Mother Church at Norway & Falmouth Streets**



**HUNTINGTON SITE : Current Ground Plan Proposal**



Courtesy of The First Church of Christ, Scientist

**HUNTINGTON SITE : Elevation Diagram**



Courtesy of The First Church of Christ, Scientist


**HUNTINGTON SITE : Sketch of Proposed Huntington Building at Huntington Ave**



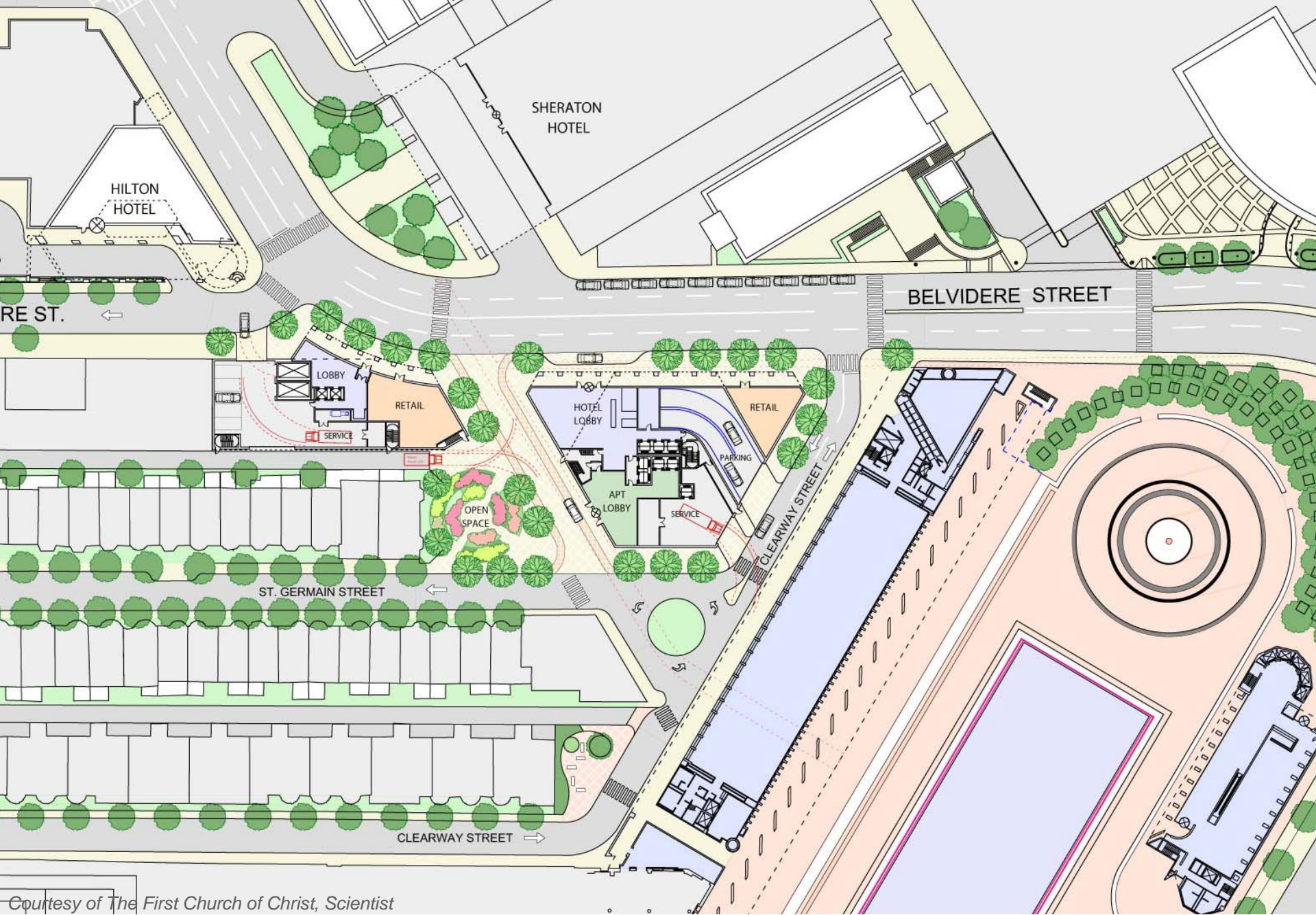


*Courtesy of The First Church of Christ, Scientist*

**HUNTINGTON SITE : View from Huntington Ave & Belvidere St. corner**

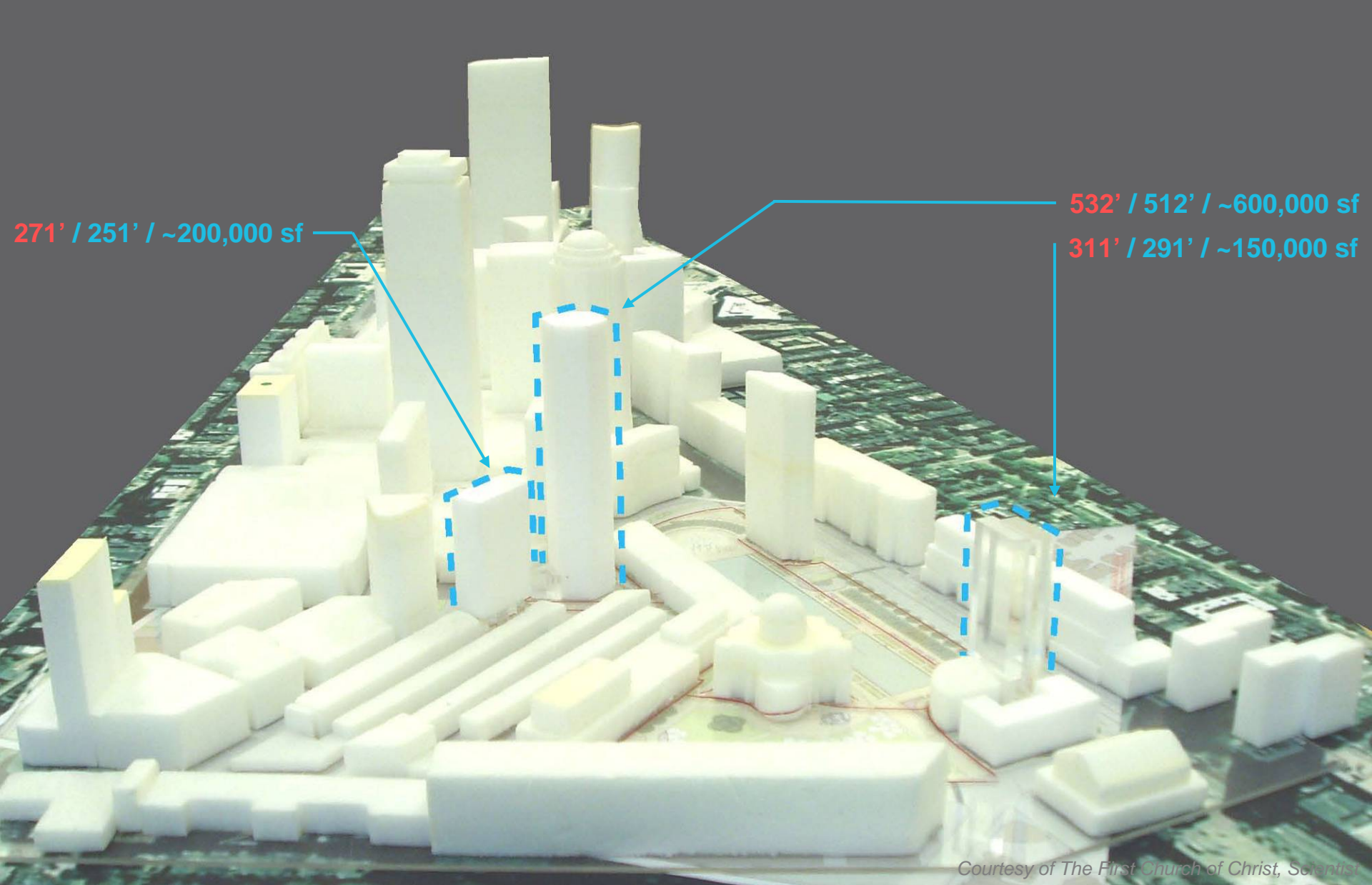


*Courtesy of The First Church of Christ, Scientist*



Courtesy of The First Church of Christ, Scientist

**BELVIDERE - DALTON SITE : Current Ground Plan Proposal Alternate**



Courtesy of The First Church of Christ, Scientist

**MASSING HEIGHT**

**ZONING HEIGHT & SQUARE FOOTAGE - - - - -**

**CURRENT PROPOSAL : Context Model View**