

Group A







Longwood Medical Area
Fenway
Landmark Building
Fenway Park
Fenway Community Center

pulling over to pick up passengers? @ BUS STOP

Lack of Safe Biking around MGH

Signal timing

Classroom

pulling over to pick up passengers? @ BUS STOP

Classroom

50 don't run enough

Fenway Victory Gardens

Lack of transit options near gardens (Fenway)

Classroom

LMA


Go bike connection to Salem


Paths needed to Fenway / MGH

E-Train stops



Group B





KENMOS SQUAR

IPSWICH ST

BROOKLINE AVE (FENWAY)

FENWAY PARK

FENWAY COMMUNITY CENTER

WESTLAND AVE

FENWAY

MUSEUM OF FINE ARTS

walk signals long enough to cross - consider elderly handicap

2 C&W to Baylston

Target + Blick are high value stores (esp. during move in September etc)

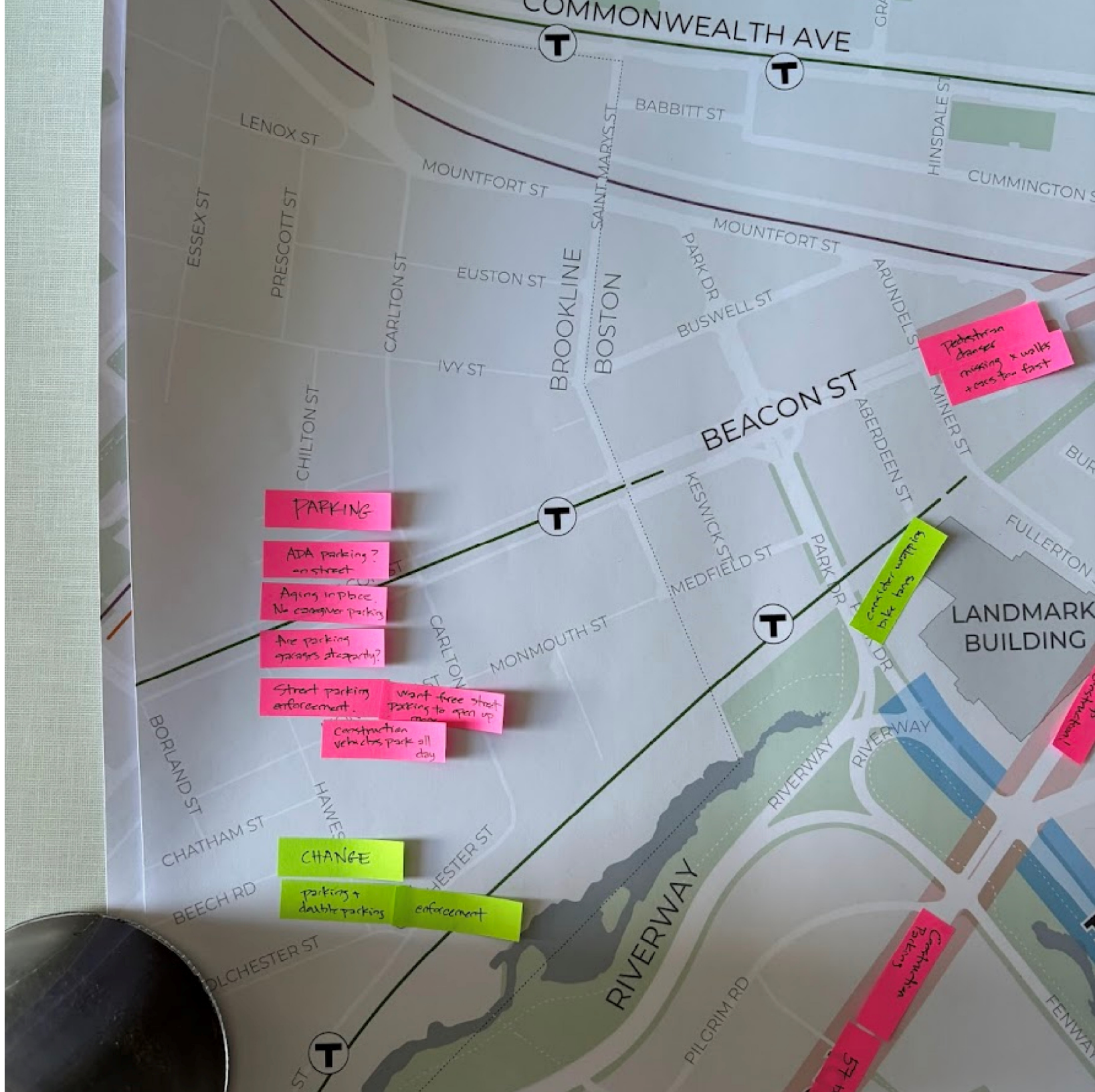
lack of bus network

Bus

City, DCR & DOT Collaboration in the future to connect parking + streets more intuitively

Fenway St Baylston Huntington

Group C



T

T

T

T

T

Pedestrian
crossing x walks
+ cross too fast

PARKING

ADA parking?
on street

Aging in place.
No caregiver parking

Are parking
garages adequate?

Street parking
enforcement

want free street
parking to open up

construction
vehicles park all
day

consider widening
bike lanes

CHANGE

parking +
double parking

enforcement

construction

Construction
Parking

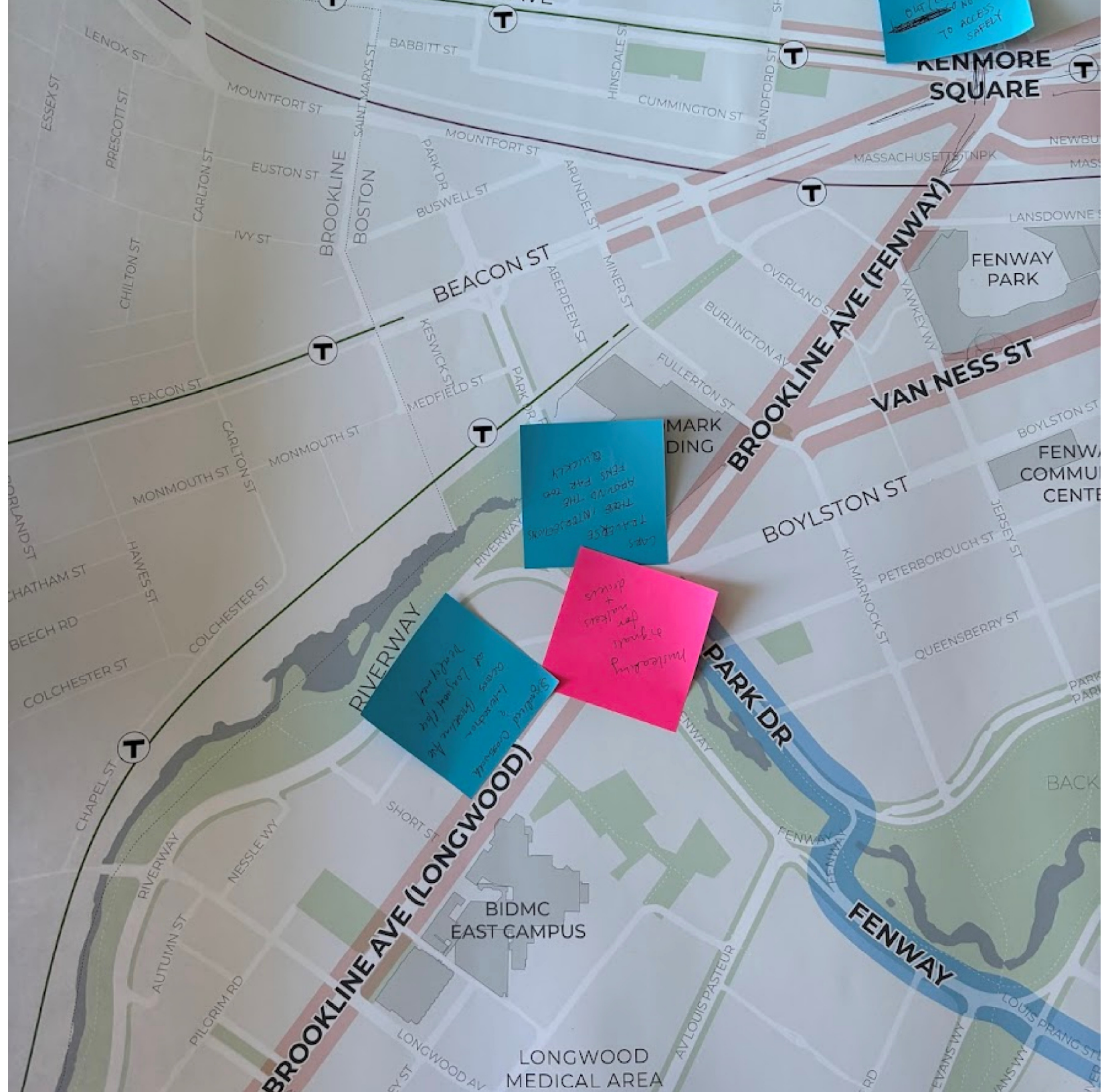








Group D



DON'T FORGET TO ACCESS SAFELY

COAST TRAVERSE
THREE INTERSECTIONS
APPROX THE
FENS FOR THE
QUICKLY

Landing of ground water & debris

Sloped landscape - water flows down the hillside

