

Forest Hills Improvement Initiative
A Partnership for Building a Better Community

**Group
1**

THIRD COMMUNITY MEETING

March 31st, 2007, 9:00 AM to 12:00 Noon

Coffee and light breakfast at 8:30 AM

Agenda

- 1. Welcome and brief overview** **9:00 AM**
 - Working Group, Greater Forest Hills Task Force, and CPCAY Representatives
 - Planning Team – BTD, Parks, BRA, ONS, MBTA, DCR, *and the area community Emerging Community Vision, Development Scenarios & Guidelines, Use & Design Guidelines, Comprehensive Transportation Plan, Zoning Amendments, and RFP's*
- 2. Introduction of Transportation & Streetscape Planning Team** **9:10 AM**
 - Traffic Solutions with Planners Collaborative
- 3. Report on Second Community Meeting** **9:15 PM**
 - Emerging Principles, Transportation & Streetscape Focus Areas, and Development Study Sites - Use, Size and Character
- 4. Conceptual District Plan and Specific Land Use Recommendations** **9:25 AM**
 - *District Concept Plan* – Emerging Themes
 - *Development Study Sites* - Detailed Use, Size and Character Recommendations
- 5. Workshop Breakout Sessions - small groups working discussions** **9:40 AM**

The goal is to reach a high level of group agreement for recommendations

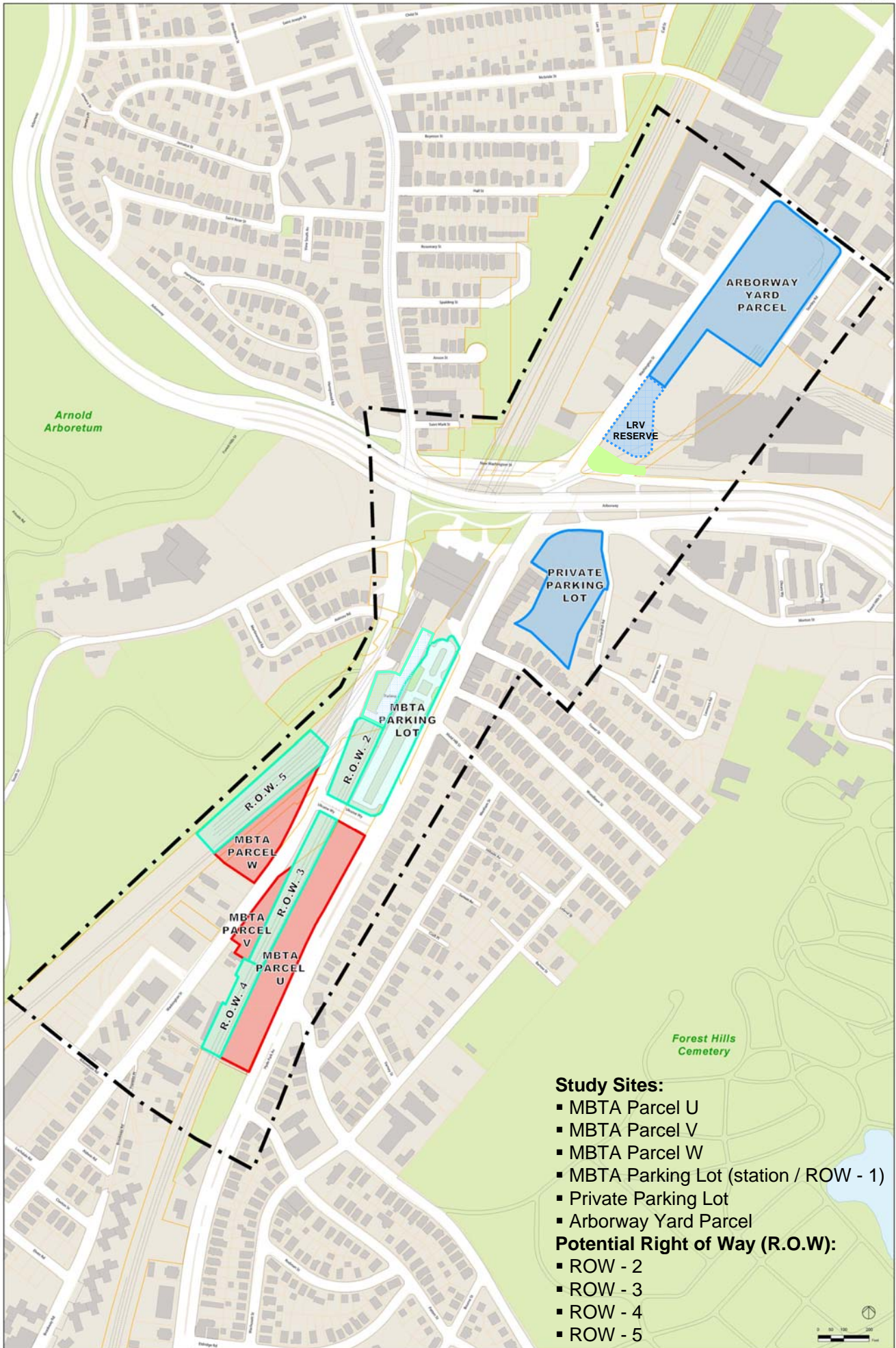
 - *Emerging Principles*
 - *District Concept Plan*
 - *Development Study Sites*
- 6. Group Reporting and Summaries** **11:00 AM**
- 7. Follow up Activities and Responsibilities** **11:50 AM**

Adjourn – 12 Noon

For additional information, maps and related documents, please visit the BRA Web site: <http://www.cityofboston.gov/bra> , select “Planning Initiatives”, and select “Forest Hills Improvement Initiatives”.

If you have any questions or would like to be added to our contact list, please contact either:
John Dalzell, Senior Architect at: **617.918.4334** or John.Dalzell.BRA@cityofboston.gov , or
Tad Read, Senior Planner at: **617.918.4264** or John.Read.BRA@cityofboston.gov

Thank You!




Study Sites:

- MBTA Parcel U
- MBTA Parcel V
- MBTA Parcel W
- MBTA Parking Lot (station / ROW - 1)
- Private Parking Lot
- Arborway Yard Parcel

Potential Right of Way (R.O.W.):

- ROW - 2
- ROW - 3
- ROW - 4
- ROW - 5



Forest Hills Improvement Initiative
A Partnership for Building a Better Community

**Group
2**

THIRD COMMUNITY MEETING

March 31st, 2007, 9:00 AM to 12:00 Noon

Coffee and light breakfast at 8:30 AM

Agenda

- 1. Welcome and brief overview** **9:00 AM**
 - Working Group, Greater Forest Hills Task Force, and CPCAY Representatives
 - Planning Team – BTD, Parks, BRA, ONS, MBTA, DCR, *and the area community Emerging Community Vision, Development Scenarios & Guidelines, Use & Design Guidelines, Comprehensive Transportation Plan, Zoning Amendments, and RFP's*
- 2. Introduction of Transportation & Streetscape Planning Team** **9:10 AM**
 - Traffic Solutions with Planners Collaborative
- 3. Report on Second Community Meeting** **9:15 PM**
 - Emerging Principles, Transportation & Streetscape Focus Areas, and Development Study Sites - Use, Size and Character
- 4. Conceptual District Plan and Specific Land Use Recommendations** **9:25 AM**
 - *District Concept Plan* – Emerging Themes
 - *Development Study Sites* - Detailed Use, Size and Character Recommendations
- 5. Workshop Breakout Sessions - small groups working discussions** **9:40 AM**

The goal is to reach a high level of group agreement for recommendations

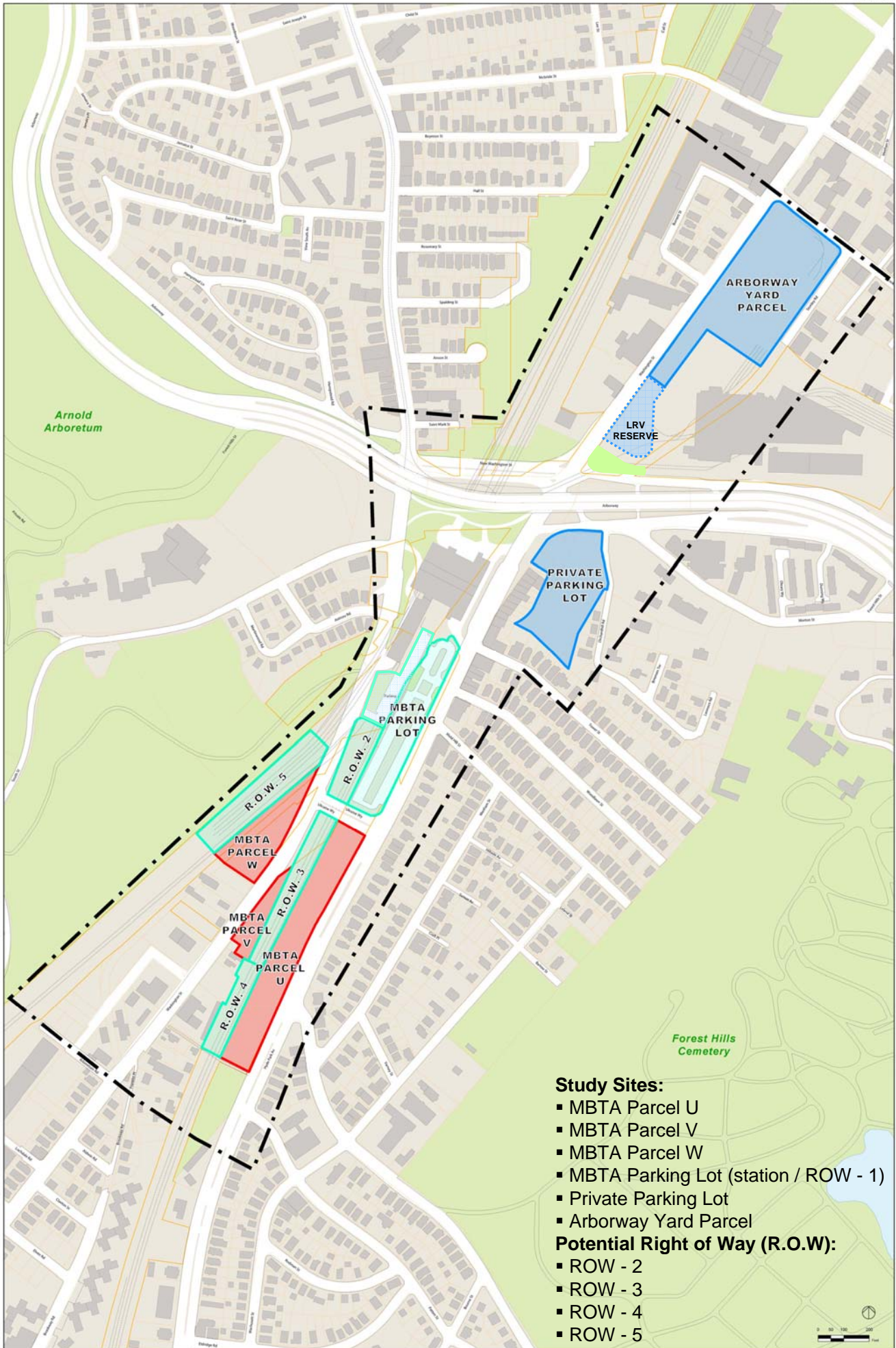
 - *Emerging Principles*
 - *District Concept Plan*
 - *Development Study Sites*
- 6. Group Reporting and Summaries** **11:00 AM**
- 7. Follow up Activities and Responsibilities** **11:50 AM**

Adjourn – 12 Noon

For additional information, maps and related documents, please visit the BRA Web site: <http://www.cityofboston.gov/bra> , select “Planning Initiatives”, and select “Forest Hills Improvement Initiatives”.

If you have any questions or would like to be added to our contact list, please contact either: **John Dalzell, Senior Architect** at: **617.918.4334** or John.Dalzell.BRA@cityofboston.gov , or **Tad Read, Senior Planner** at: **617.918.4264** or John.Read.BRA@cityofboston.gov

Thank You!

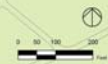


Study Sites:

- MBTA Parcel U
- MBTA Parcel V
- MBTA Parcel W
- MBTA Parking Lot (station / ROW - 1)
- Private Parking Lot
- Arborway Yard Parcel

Potential Right of Way (R.O.W.):

- ROW - 2
- ROW - 3
- ROW - 4
- ROW - 5



Forest Hills Improvement Initiative
A Partnership for Building a Better Community

**Group
3**

THIRD COMMUNITY MEETING

March 31st, 2007, 9:00 AM to 12:00 Noon

Coffee and light breakfast at 8:30 AM

Agenda

- 1. Welcome and brief overview** **9:00 AM**
 - Working Group, Greater Forest Hills Task Force, and CPCAY Representatives
 - Planning Team – BTD, Parks, BRA, ONS, MBTA, DCR, *and the area community Emerging Community Vision, Development Scenarios & Guidelines, Use & Design Guidelines, Comprehensive Transportation Plan, Zoning Amendments, and RFP's*
- 2. Introduction of Transportation & Streetscape Planning Team** **9:10 AM**
 - Traffic Solutions with Planners Collaborative
- 3. Report on Second Community Meeting** **9:15 PM**
 - Emerging Principles, Transportation & Streetscape Focus Areas, and Development Study Sites - Use, Size and Character
- 4. Conceptual District Plan and Specific Land Use Recommendations** **9:25 AM**
 - *District Concept Plan* – Emerging Themes
 - *Development Study Sites* - Detailed Use, Size and Character Recommendations
- 5. Workshop Breakout Sessions - small groups working discussions** **9:40 AM**

The goal is to reach a high level of group agreement for recommendations

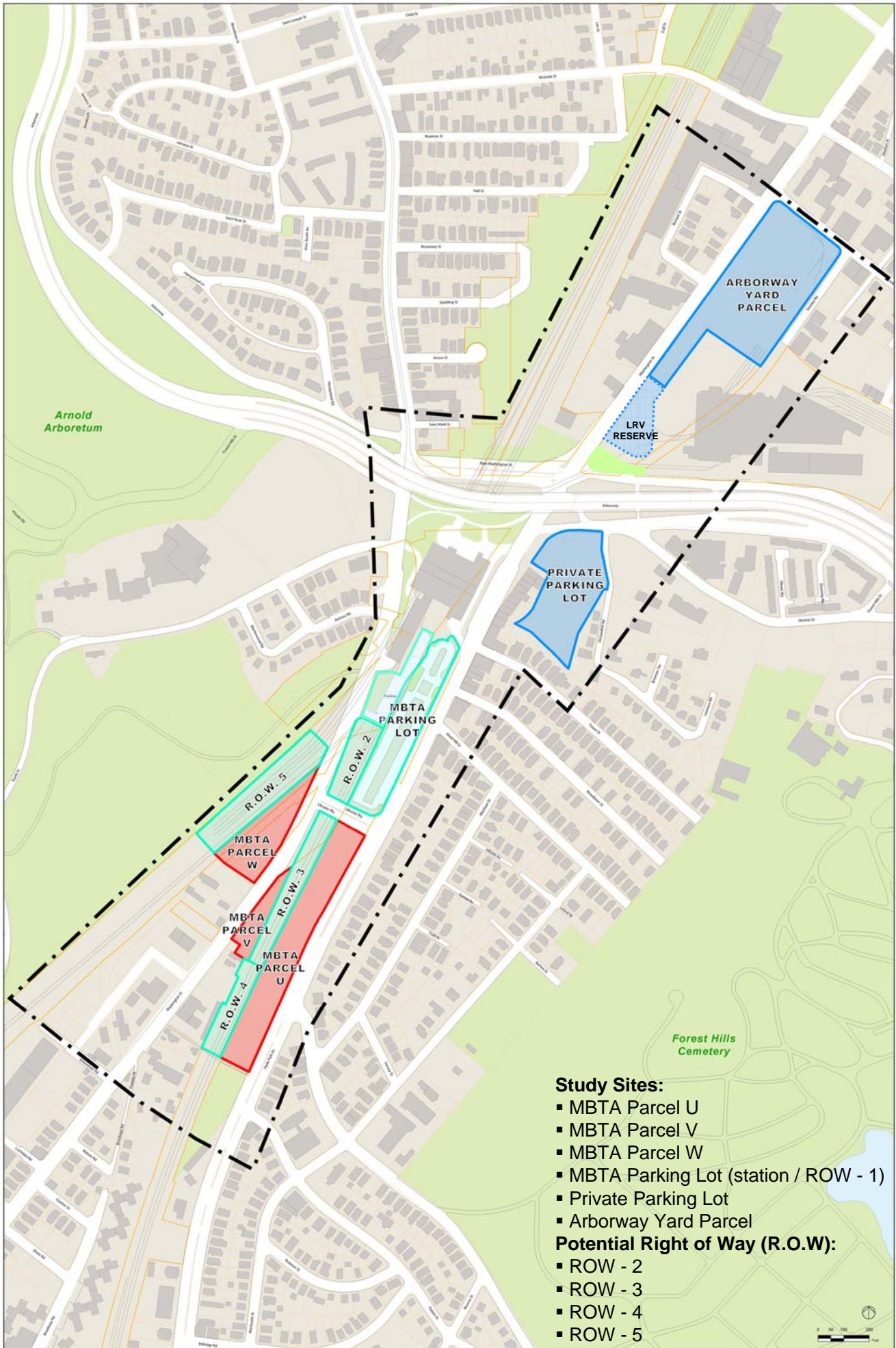
 - *Emerging Principles*
 - *District Concept Plan*
 - *Development Study Sites*
- 6. Group Reporting and Summaries** **11:00 AM**
- 7. Follow up Activities and Responsibilities** **11:50 AM**

Adjourn – 12 Noon

For additional information, maps and related documents, please visit the BRA Web site: <http://www.cityofboston.gov/bra> , select “Planning Initiatives”, and select “Forest Hills Improvement Initiatives”.

If you have any questions or would like to be added to our contact list, please contact either: **John Dalzell, Senior Architect** at: **617.918.4334** or John.Dalzell.BRA@cityofboston.gov , or **Tad Read, Senior Planner** at: **617.918.4264** or John.Read.BRA@cityofboston.gov

Thank You!

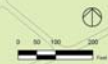


Study Sites:

- MBTA Parcel U
- MBTA Parcel V
- MBTA Parcel W
- MBTA Parking Lot (station / ROW - 1)
- Private Parking Lot
- Arborway Yard Parcel

Potential Right of Way (R.O.W.):

- ROW - 2
- ROW - 3
- ROW - 4
- ROW - 5



Forest Hills Improvement Initiative
A Partnership for Building a Better Community

**Group
4**

THIRD COMMUNITY MEETING

March 31st, 2007, 9:00 AM to 12:00 Noon

Coffee and light breakfast at 8:30 AM

Agenda

- 1. Welcome and brief overview** **9:00 AM**
 - Working Group, Greater Forest Hills Task Force, and CPCAY Representatives
 - Planning Team – BTD, Parks, BRA, ONS, MBTA, DCR, *and the area community Emerging Community Vision, Development Scenarios & Guidelines, Use & Design Guidelines, Comprehensive Transportation Plan, Zoning Amendments, and RFP's*
- 2. Introduction of Transportation & Streetscape Planning Team** **9:10 AM**
 - Traffic Solutions with Planners Collaborative
- 3. Report on Second Community Meeting** **9:15 PM**
 - Emerging Principles, Transportation & Streetscape Focus Areas, and Development Study Sites - Use, Size and Character
- 4. Conceptual District Plan and Specific Land Use Recommendations** **9:25 AM**
 - *District Concept Plan* – Emerging Themes
 - *Development Study Sites* - Detailed Use, Size and Character Recommendations
- 5. Workshop Breakout Sessions - small groups working discussions** **9:40 AM**

The goal is to reach a high level of group agreement for recommendations

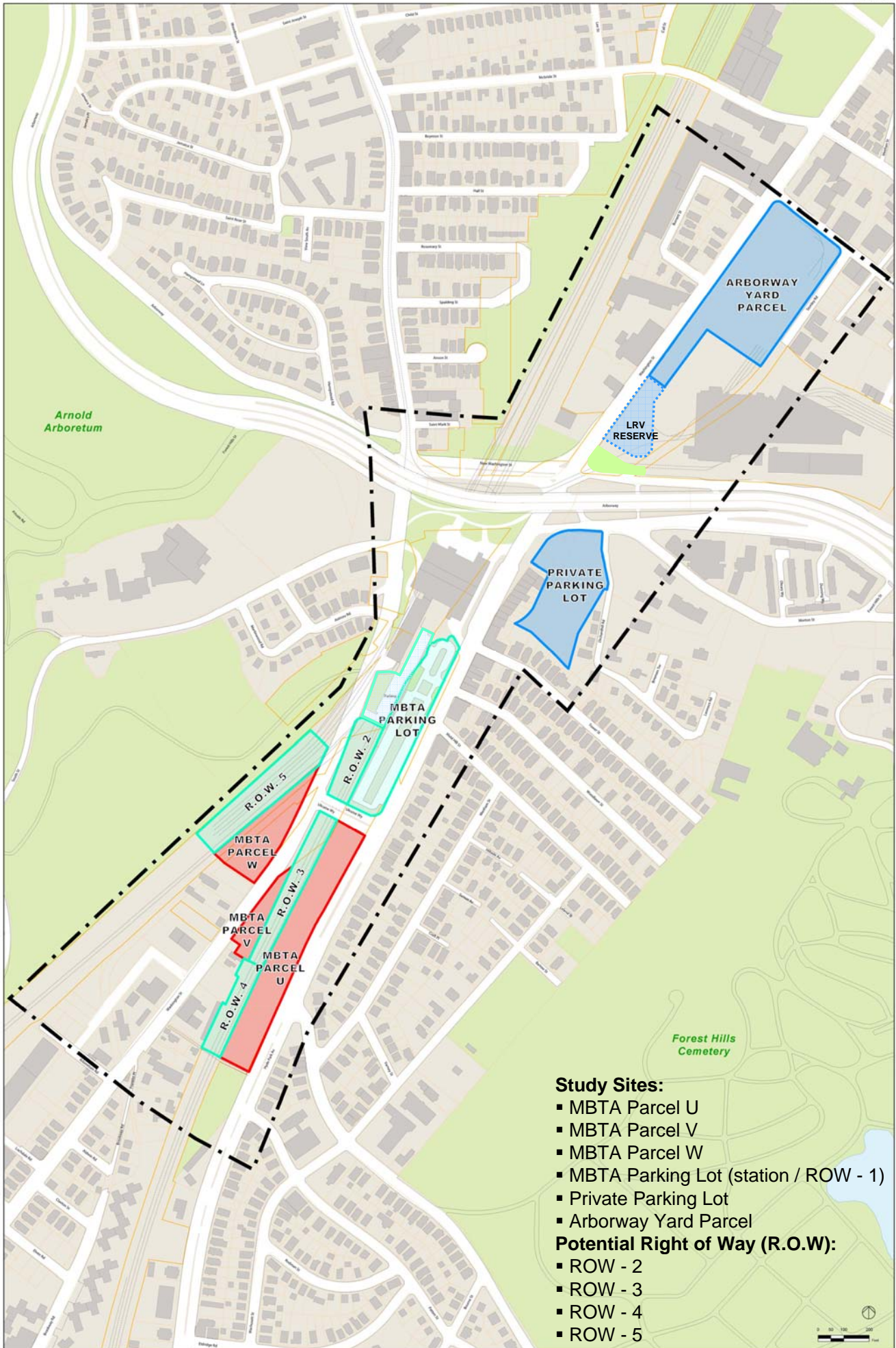
 - *Emerging Principles*
 - *District Concept Plan*
 - *Development Study Sites*
- 6. Group Reporting and Summaries** **11:00 AM**
- 7. Follow up Activities and Responsibilities** **11:50 AM**

Adjourn – 12 Noon

For additional information, maps and related documents, please visit the BRA Web site: <http://www.cityofboston.gov/bra> , select “Planning Initiatives”, and select “Forest Hills Improvement Initiatives”.

If you have any questions or would like to be added to our contact list, please contact either: **John Dalzell, Senior Architect** at: **617.918.4334** or John.Dalzell.BRA@cityofboston.gov , or **Tad Read, Senior Planner** at: **617.918.4264** or John.Read.BRA@cityofboston.gov

Thank You!

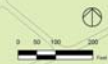


Study Sites:

- MBTA Parcel U
- MBTA Parcel V
- MBTA Parcel W
- MBTA Parking Lot (station / ROW - 1)
- Private Parking Lot
- Arborway Yard Parcel

Potential Right of Way (R.O.W.):

- ROW - 2
- ROW - 3
- ROW - 4
- ROW - 5



Forest Hills Improvement Initiative
A Partnership for Building a Better Community

**Group
5**

THIRD COMMUNITY MEETING

March 31st, 2007, 9:00 AM to 12:00 Noon

Coffee and light breakfast at 8:30 AM

Agenda

- 1. Welcome and brief overview** **9:00 AM**
 - Working Group, Greater Forest Hills Task Force, and CPCAY Representatives
 - Planning Team – BTD, Parks, BRA, ONS, MBTA, DCR, *and the area community Emerging Community Vision, Development Scenarios & Guidelines, Use & Design Guidelines, Comprehensive Transportation Plan, Zoning Amendments, and RFP's*
- 2. Introduction of Transportation & Streetscape Planning Team** **9:10 AM**
 - Traffic Solutions with Planners Collaborative
- 3. Report on Second Community Meeting** **9:15 PM**
 - Emerging Principles, Transportation & Streetscape Focus Areas, and Development Study Sites - Use, Size and Character
- 4. Conceptual District Plan and Specific Land Use Recommendations** **9:25 AM**
 - *District Concept Plan* – Emerging Themes
 - *Development Study Sites* - Detailed Use, Size and Character Recommendations
- 5. Workshop Breakout Sessions - small groups working discussions** **9:40 AM**

The goal is to reach a high level of group agreement for recommendations

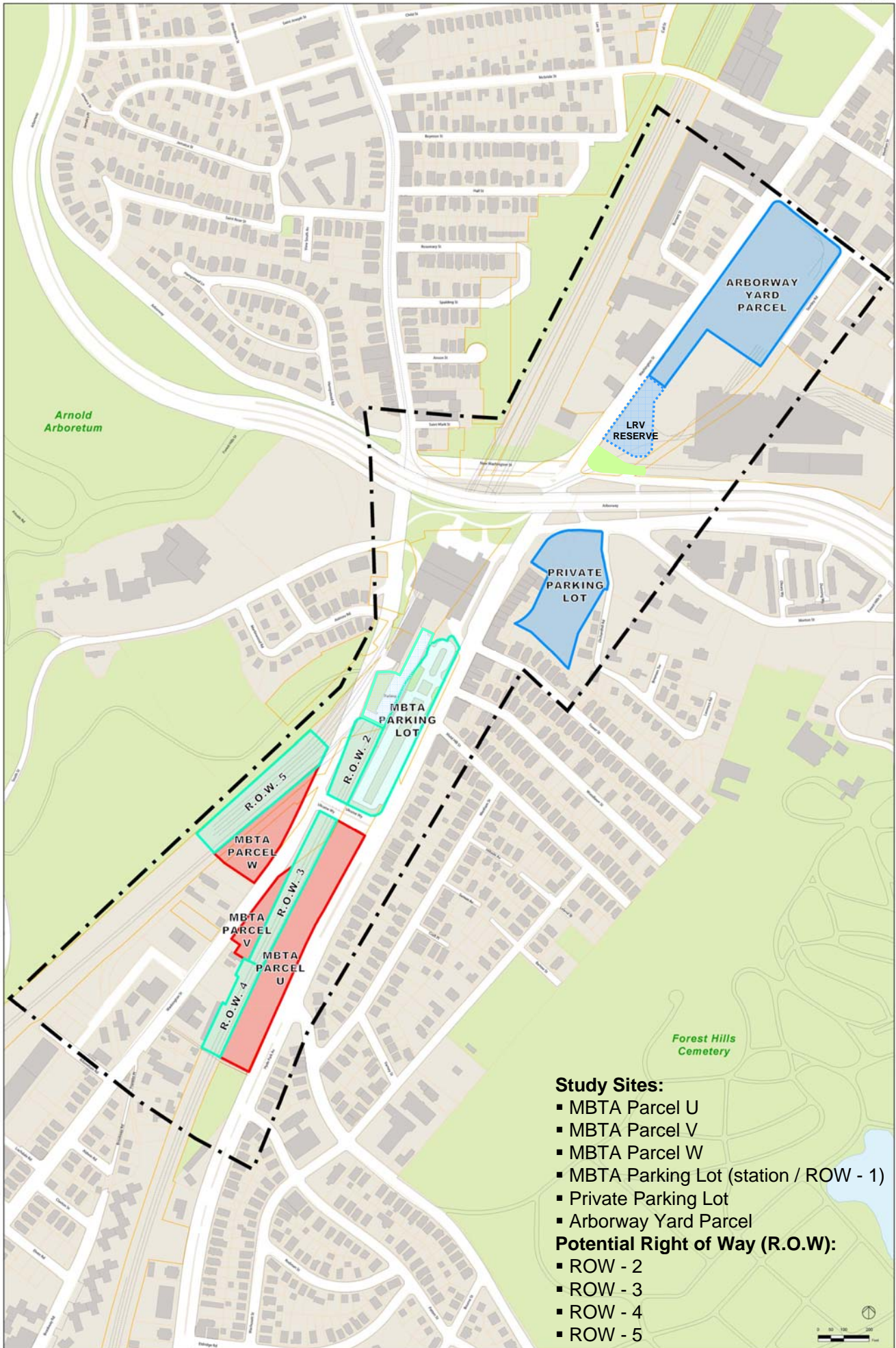
 - *Emerging Principles*
 - *District Concept Plan*
 - *Development Study Sites*
- 6. Group Reporting and Summaries** **11:00 AM**
- 7. Follow up Activities and Responsibilities** **11:50 AM**

Adjourn – 12 Noon

For additional information, maps and related documents, please visit the BRA Web site: <http://www.cityofboston.gov/bra> , select “Planning Initiatives”, and select “Forest Hills Improvement Initiatives”.

If you have any questions or would like to be added to our contact list, please contact either:
John Dalzell, Senior Architect at: **617.918.4334** or John.Dalzell.BRA@cityofboston.gov , or
Tad Read, Senior Planner at: **617.918.4264** or John.Read.BRA@cityofboston.gov

Thank You!

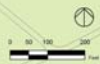


Study Sites:

- MBTA Parcel U
- MBTA Parcel V
- MBTA Parcel W
- MBTA Parking Lot (station / ROW - 1)
- Private Parking Lot
- Arborway Yard Parcel

Potential Right of Way (R.O.W.):

- ROW - 2
- ROW - 3
- ROW - 4
- ROW - 5



Forest Hills Improvement Initiative
A Partnership for Building a Better Community

**Group
6**

THIRD COMMUNITY MEETING

March 31st, 2007, 9:00 AM to 12:00 Noon

Coffee and light breakfast at 8:30 AM

Agenda

- 1. Welcome and brief overview** **9:00 AM**
 - Working Group, Greater Forest Hills Task Force, and CPCAY Representatives
 - Planning Team – BTD, Parks, BRA, ONS, MBTA, DCR, *and the area community Emerging Community Vision, Development Scenarios & Guidelines, Use & Design Guidelines, Comprehensive Transportation Plan, Zoning Amendments, and RFP's*
- 2. Introduction of Transportation & Streetscape Planning Team** **9:10 AM**
 - Traffic Solutions with Planners Collaborative
- 3. Report on Second Community Meeting** **9:15 PM**
 - Emerging Principles, Transportation & Streetscape Focus Areas, and Development Study Sites - Use, Size and Character
- 4. Conceptual District Plan and Specific Land Use Recommendations** **9:25 AM**
 - *District Concept Plan* – Emerging Themes
 - *Development Study Sites* - Detailed Use, Size and Character Recommendations
- 5. Workshop Breakout Sessions - small groups working discussions** **9:40 AM**

The goal is to reach a high level of group agreement for recommendations

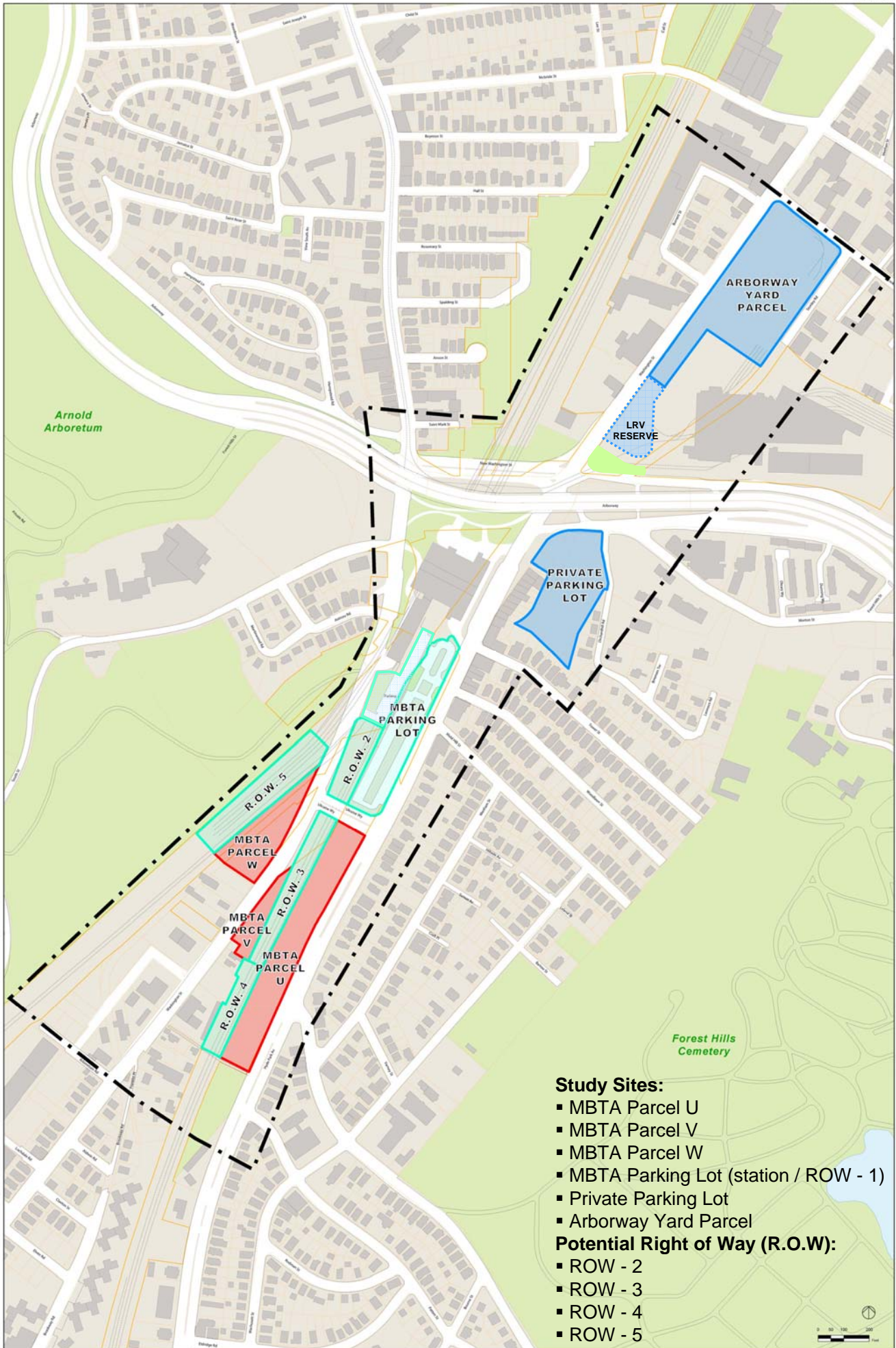
 - *Emerging Principles*
 - *District Concept Plan*
 - *Development Study Sites*
- 6. Group Reporting and Summaries** **11:00 AM**
- 7. Follow up Activities and Responsibilities** **11:50 AM**

Adjourn – 12 Noon

For additional information, maps and related documents, please visit the BRA Web site: <http://www.cityofboston.gov/bra> , select “Planning Initiatives”, and select “Forest Hills Improvement Initiatives”.

If you have any questions or would like to be added to our contact list, please contact either:
John Dalzell, Senior Architect at: **617.918.4334** or John.Dalzell.BRA@cityofboston.gov , or
Tad Read, Senior Planner at: **617.918.4264** or John.Read.BRA@cityofboston.gov

Thank You!



Study Sites:

- MBTA Parcel U
- MBTA Parcel V
- MBTA Parcel W
- MBTA Parking Lot (station / ROW - 1)
- Private Parking Lot
- Arborway Yard Parcel

Potential Right of Way (R.O.W.):

- ROW - 2
- ROW - 3
- ROW - 4
- ROW - 5