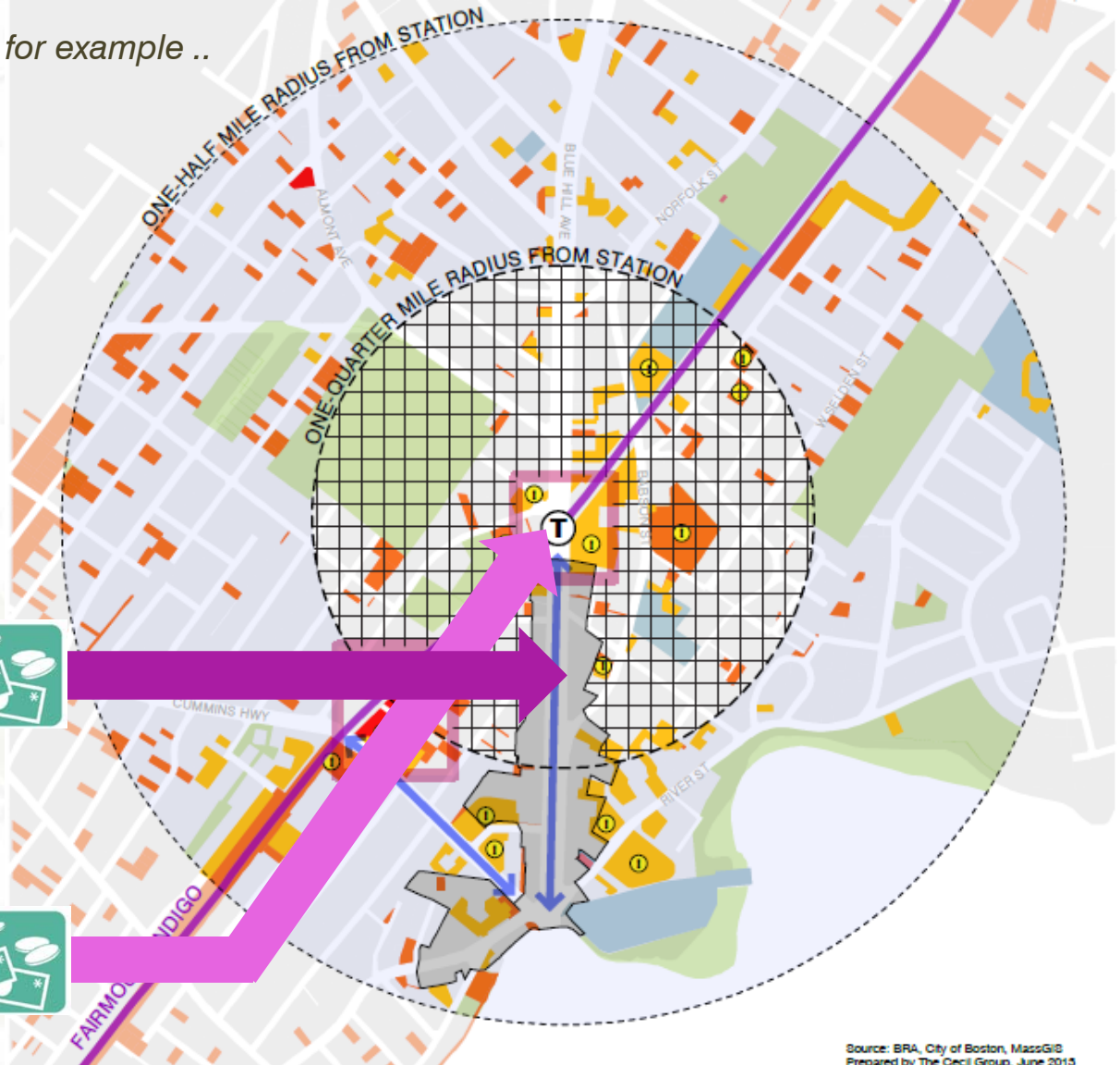
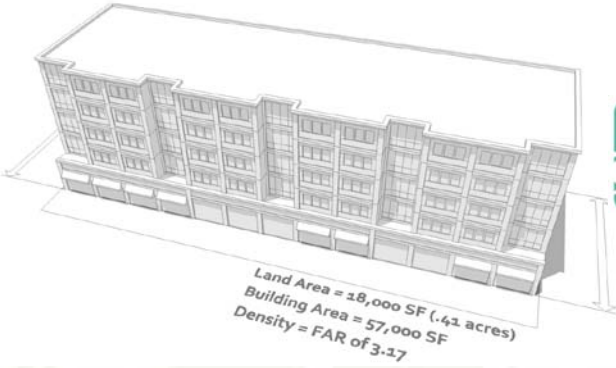
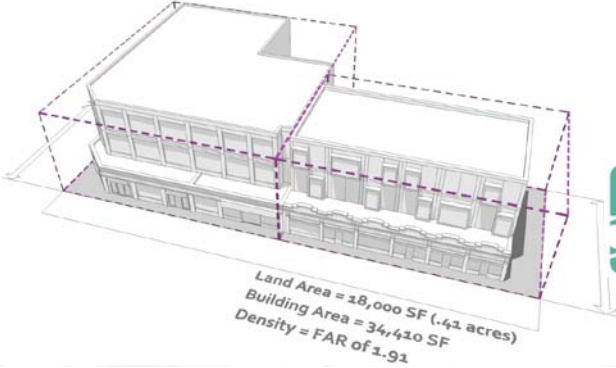
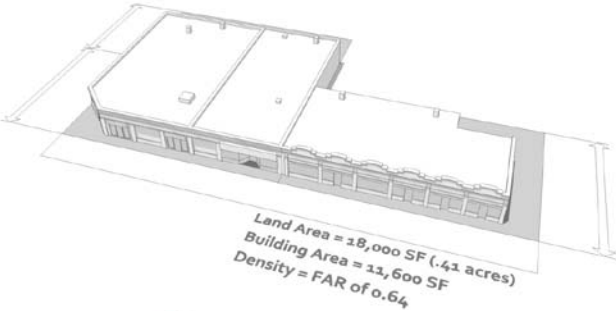


3

Blue Hill/Cummins Highway for example ..

Growth



Source: BRA, City of Boston, MassGIS
 Prepared by The Cecil Group, June 2013

EXISTING ANCHORS		POTENTIAL CHANGES		ACTION PLAN	
	Open Space Parcel		City-Owned by Foreclosure		Station Gateway / Brand Beacon Site
	Publicly-Owned (City, Boston Public Health, MBTA)		Vacant Parcel		Main Street Enhancement: Mattapan Square Main Streets District
	Other Amenity / Landmark (Privately-owned)		Surface Parking Lot		Station Focus Area
					Strengthen Neighborhood
					Public Realm Focus Area

