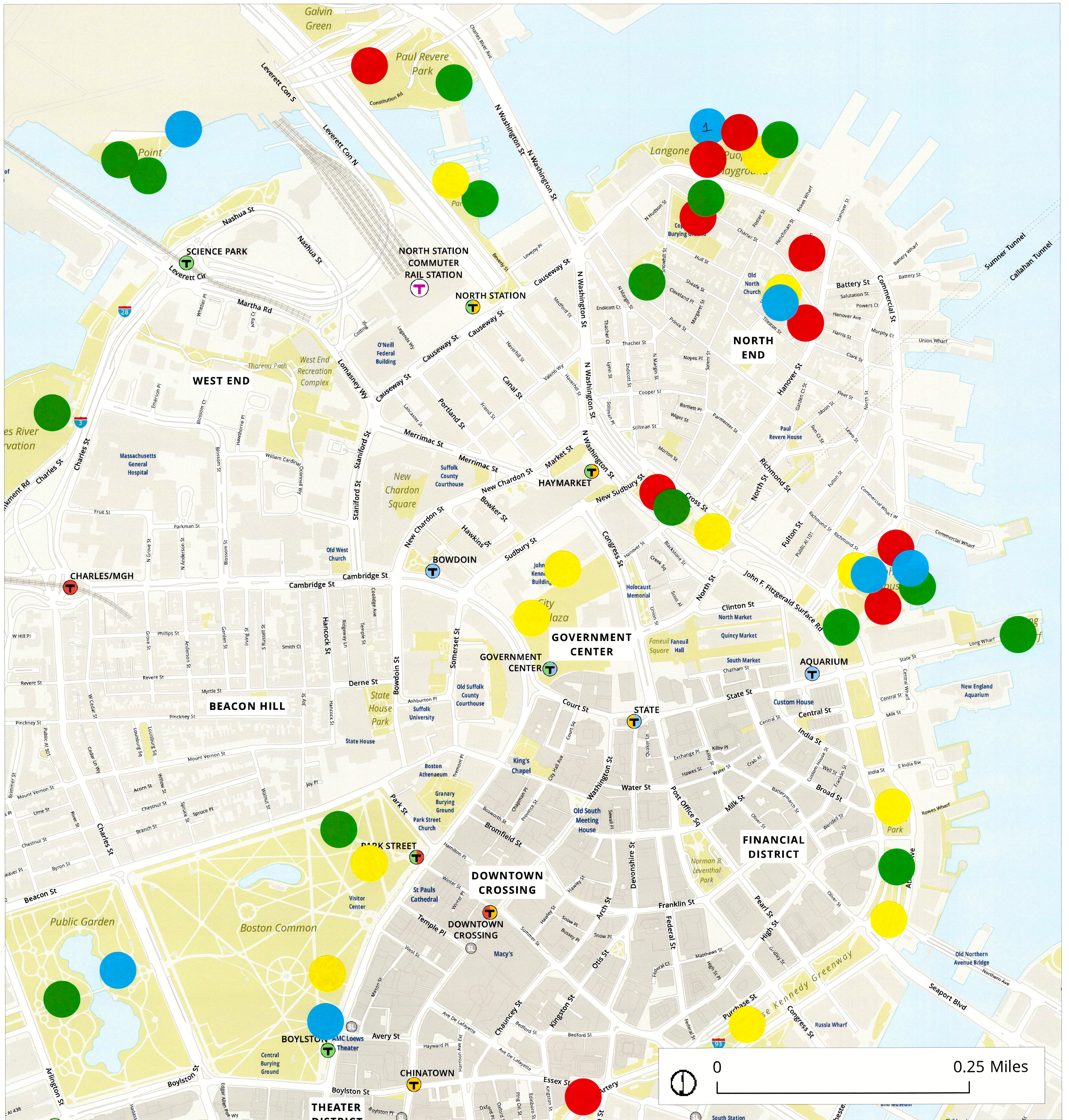


# What opportunities do you see for Parcel 2?





# What other parks do you frequently visit in the area?



Add a numbered dot to parks you frequently visit. On the corresponding sheet please share your thoughts on how you use the parks.



ASK +  
Unknown Studio



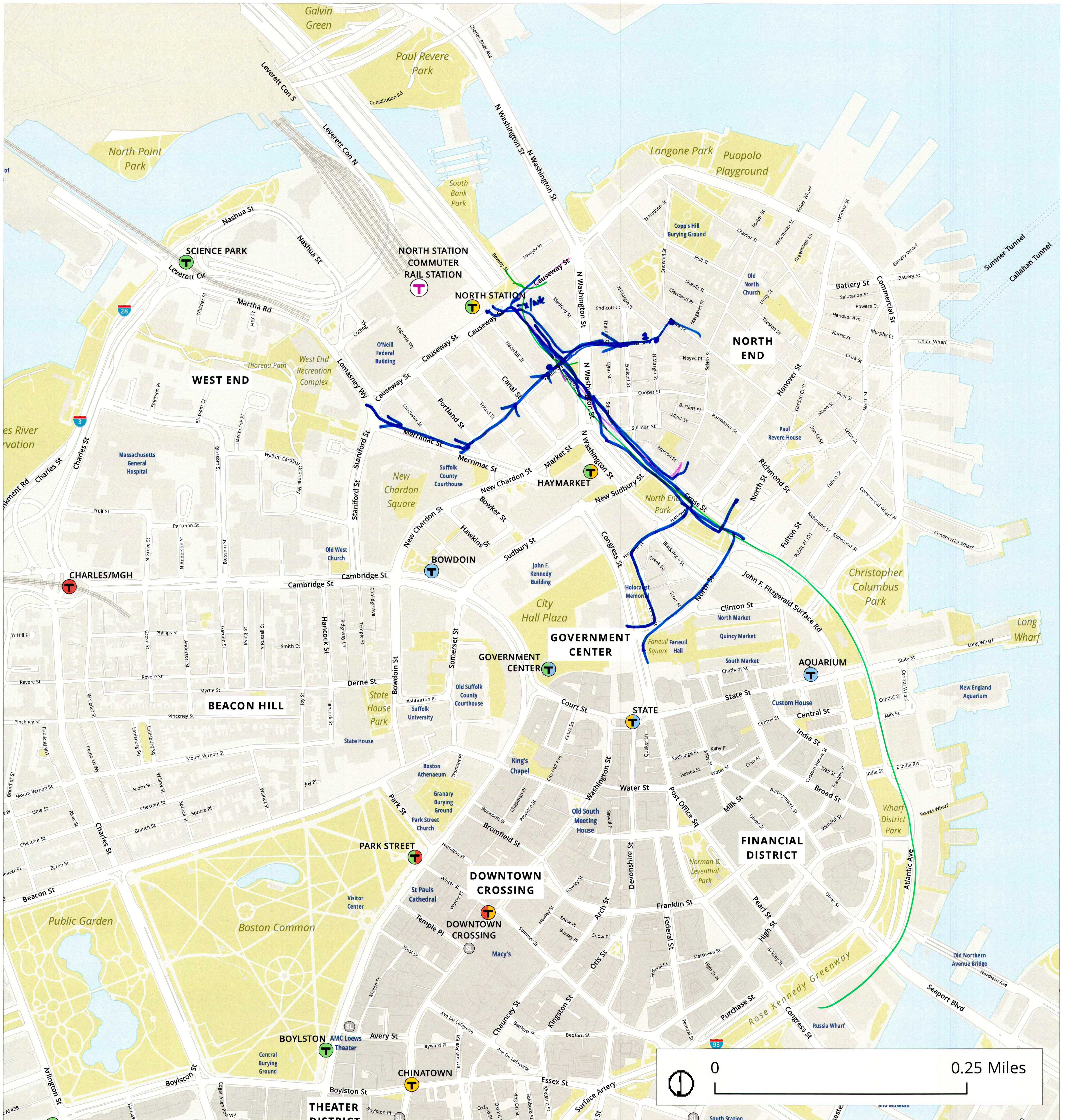


# What other parks do you frequently visit in the area and how do you use these parks?

#	How do you use the park?
1	SIT BY THE WATERFRONT OR PLAY BOCCIE



# How often do you pass by Parcel 2 by foot, bike, or car? What is your daily commute?



Draw the paths you commonly take past Parcel 2 Downtown. Indicate how frequently you pass Parcel 2 per week.

FOOT  
BIKE  
CAR



ASK +  
Unknown Studio












# After the presentation today, what questions do you have about the Parcel 2 Project?



Two sticky notes are attached to the top left of the box:

- Pedestrian access*  
*Greenspace maintenance*  
*Landscaping maintenance*
- Make sure park entrances are easily accessible from North End and Bulfinch Triangle.*



# Central Artery/Tunnel Parcel 2 Park Design Participation & Outreach

Meeting #1—August 14, 2019

## Who else should be invited to participate in this process?

the key players responsible for road creation/design/traffic flow

more resident involvement

city officials that can help redesign the road pattern  
- to conceptualize the space

## How would you like to participate in this process? Share your ideas for future events.

## What is the best way to reach out to these people/groups?

northendwaterfront.com

use social media and put up posters around the area and in the subway

reach out earlier to mgmt of the abutting communities asking them to invite residents

