


SQUARES + STREETS



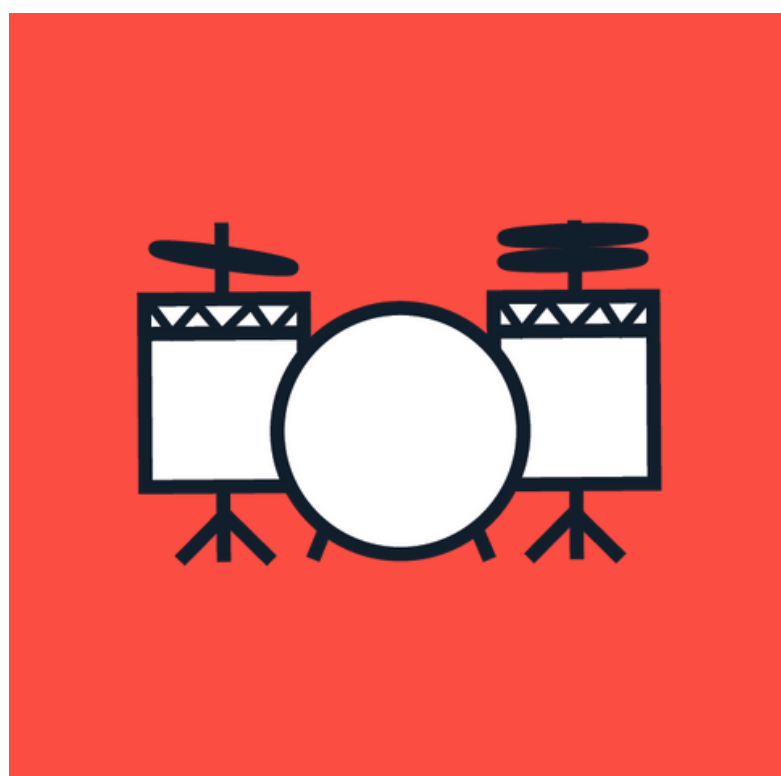
WELCOME

BYENVENI BIENVENIDO

Take our Squares + Streets Survey

Encuesta de Squares + Streets

Sondaj Squares + Streets



SQUARES + STREETS

Tell us where you would like to see public space improvements (more trees, seating, active ground floors, a new crosswalk, a wider sidewalk, etc.) in Cleary Square!

¡Díganos dónde le gustaría ver mejoras en espacios públicos (más árboles, asientos, patios de actividades, nuevas sendas peatonales, aceras más amplias, etc.) en Cleary Square!

Di nou ki kote ou ta renmen wè amelyorasyon nan espas piblik yo (plis pye bwa, plis kote pou moun chita, plis chose aktif, yon nouvo pasaj pou pyeton, yon twotwa ki pi laj, elatriye) nan Cleary Square!



WHY FOCUS ON SQUARES + STREETS?

Squares + Streets will address the following goals and challenges:

Ensuring every Bostonian – current and future – has **access to neighborhoods with everyday resources and services**, is foundational to Boston’s commitment to being an affordable, resilient, and equitable city.

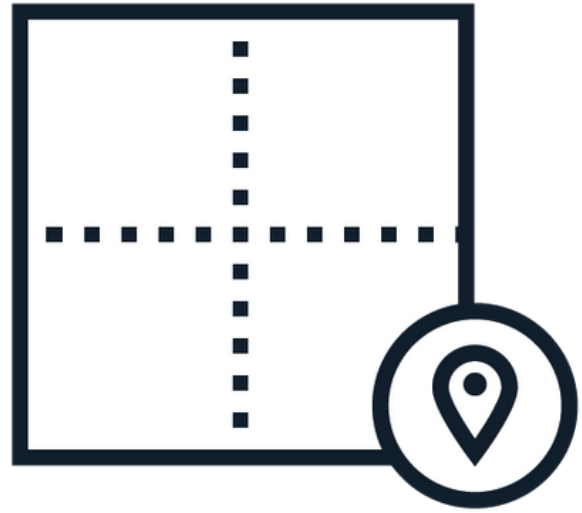
As Boston’s population grows **providing more housing is essential**, but access to housing alone will not produce the high quality of life Bostonians deserve

When **housing growth is paired with an abundance of commercial, civic, cultural, and transportation resources**, residents and businesses will feel benefits beyond access to housing: (lower transportation spending, larger pool of business patrons, small CO2 footprints, efficient delivery of City services, etc.)

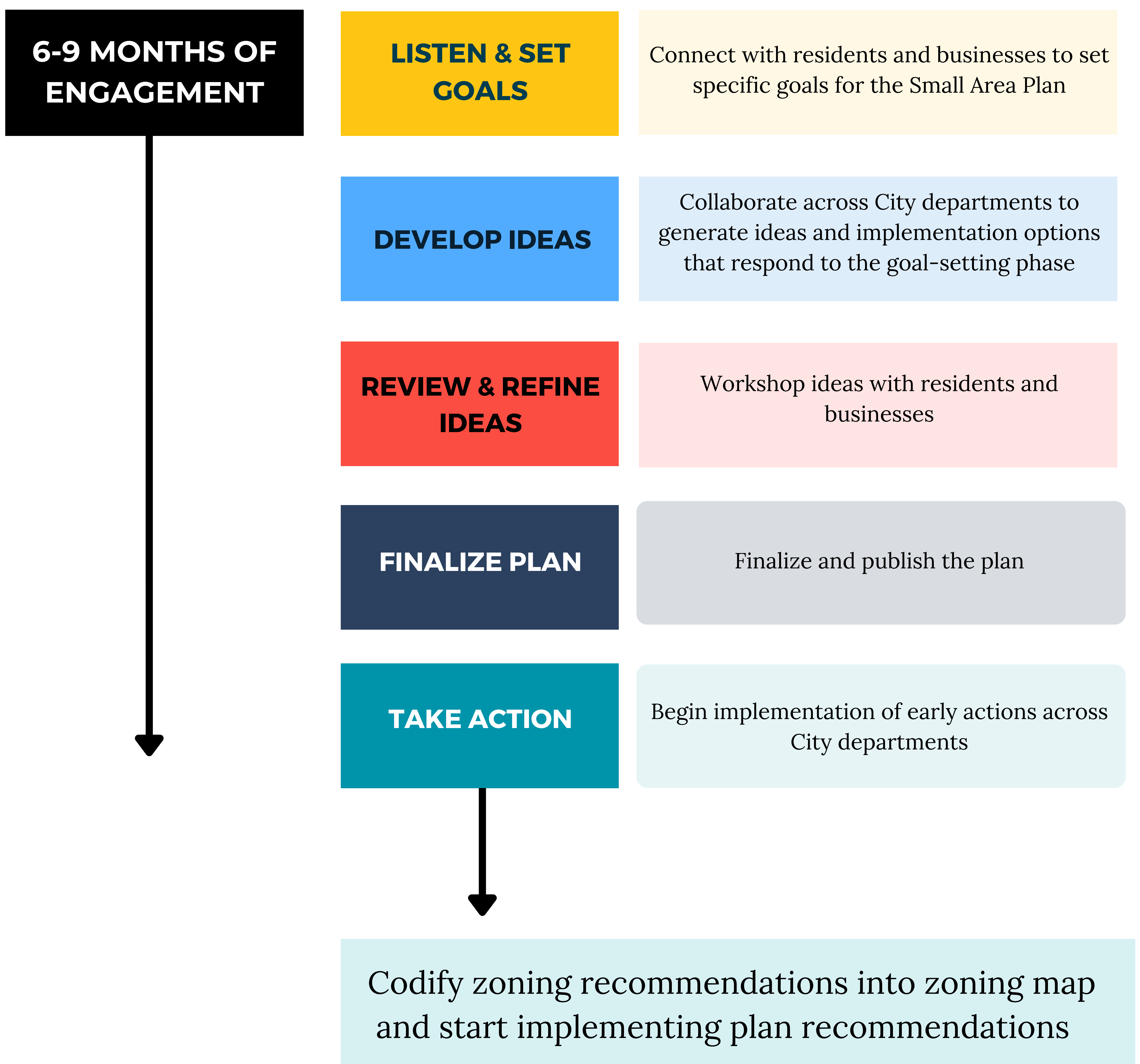
Zoning that does not match the current built environment, which is true for many of the types of locations that may be eligible for Squares + Streets, makes for a **longer, more expensive, and even confusing development process**.

Squares + Streets is a program focused on developing plans for transit-accessible geographic hubs that **deliver not only needed zoning reforms**, but visible, impactful, and coordinated **investment strategies** that address a range of community needs

WHAT ARE SMALL AREA PLANS?



Small Area Plans will zoom in on specific squares and streets throughout Boston's neighborhoods, focusing on the local level rather than the entire neighborhood



WHAT IS YOUR VISION FOR CLEARY SQUARE?

PLACE A POST-IT ON THIS BOARD IN RESPONSE TO THE PROMPTS BELOW!

Housing: What barriers exist that prevent your community from accessing affordable, diverse types of housing?

Small Business/Arts and Culture: What kinds of businesses and cultural uses would bring more foot traffic and vibrancy to Cleary Square?

Transportation and Public Realm: How could Cleary Square be easier, more comfortable, or safer for you to get around?

Design: What are some of the most notable physical features of Cleary Square (buildings, materials, lighting, outdoor spaces, etc.) that are important to the square 'feeling' like Cleary Square?