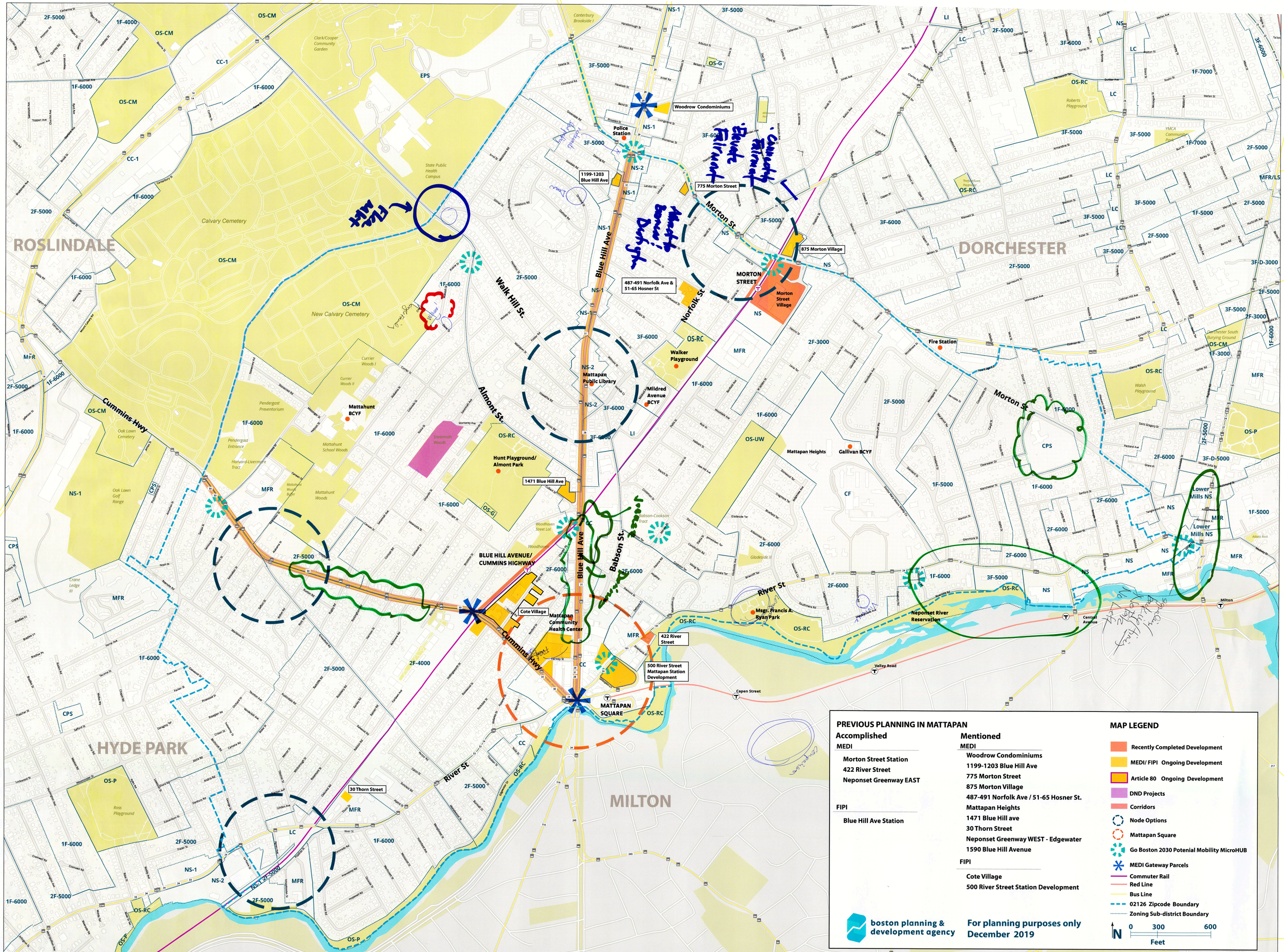
ROSLINDALE
DORCHESTER
HYDE PARK
MILTON
Woodrow Condominiums
Police Station
1199-1203 Blue Hill Ave
775 Morton Street
875 Morton Village
MORTON STREET
Morton Street Village
487-491 Norfolk Ave & 51-65 Hosner St
Walker Playground
Mattapan Public Library
Mildred Avenue BCYF
Mattahunt BCYF
Hunt Playground/ Almont Park
1471 Blue Hill Ave
BLUE HILL AVENUE/ CUMMINS HIGHWAY
Cote Village
Mattapan Community Health Center
422 River Street
500 River Street Mattapan Station Development
MATTAPAN SQUARE
30 Thorn Street
Mattapan Heights
Gallivan BCYF
Fire Station
Lower Mills NS
Neponset River Reservation
Msgr. Francis A. Ryan Park
Blue Hill Ave
Walk Hill St.
Almont St.
Norfolk St
Morton St
Babson St.
River St
Cummins Hwy
Calvary Cemetery
New Calvary Cemetery
State Public Health Campus
Cumming Hwy
Connecting Fairmount
Elevate Fairmount
Make to Bonus! Dutyfull
PREVIOUS PLANNING IN MATTAPAN
Accomplished
MEDI
Morton Street Station
422 River Street
Neponset Greenway EAST
FIPI
Blue Hill Ave Station
Mentioned
MEDI
Woodrow Condominiums
1199-1203 Blue Hill Ave
775 Morton Street
875 Morton Village
487-491 Norfolk Ave / 51-65 Hosner St.
Mattapan Heights
1471 Blue Hill ave
30 Thorn Street
Neponset Greenway WEST - Edgewater
1590 Blue Hill Avenue
FIPI
Cote Village
500 River Street Station Development
MAP LEGEND
Recently Completed Development
MEDI/ FIPI Ongoing Development
Article 80 Ongoing Development
DND Projects
Corridors
Node Options
Mattapan Square
Go Boston 2030 Potenial Mobility MicroHUB
MEDI Gateway Parcels
Commuter Rail
Red Line
Bus Line
02126 Zipcode Boundary
Zoning Sub-district Boundary
N
0 300 600
Feet
boston planning & development agency
For planning purposes only
December 2019

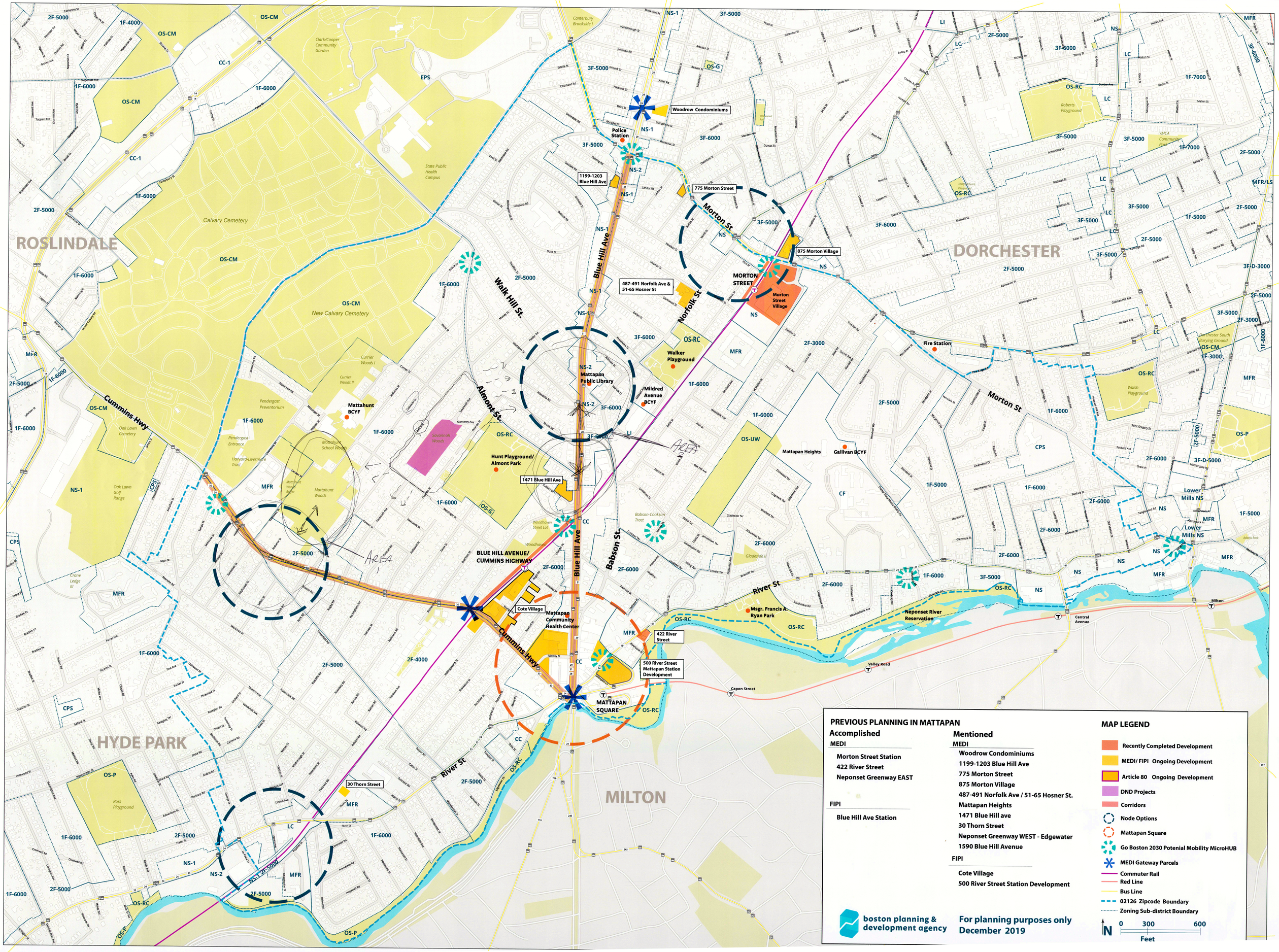

PREVIOUS PLANNING IN MATTAPAN

Accomplished

MEDI

- Morton Street Station
- 422 River Street
- Neponset Greenway EAST

FIPI

- Blue Hill Ave Station

Mentioned

MEDI

- Woodrow Condominiums
- 1199-1203 Blue Hill Ave
- 775 Morton Street
- 875 Morton Village
- 487-491 Norfolk Ave / 51-65 Hosner St.
- Mattapan Heights
- 1471 Blue Hill ave
- 30 Thorn Street
- Neponset Greenway WEST - Edgewater
- 1590 Blue Hill Avenue

FIPI

- Cote Village
- 500 River Street Station Development

MAP LEGEND

- Recently Completed Development
- MEDI/ FIPI Ongoing Development
- Article 80 Ongoing Development
- DND Projects
- Corridors
- Node Options
- Mattapan Square
- Go Boston 2030 Potenial Mobility MicroHUB
- MEDI Gateway Parcels
- Commuter Rail
- Red Line
- Bus Line
- 02126 Zipcode Boundary
- Zoning Sub-district Boundary

N 0 300 600 Feet

boston planning & development agency

For planning purposes only
December 2019

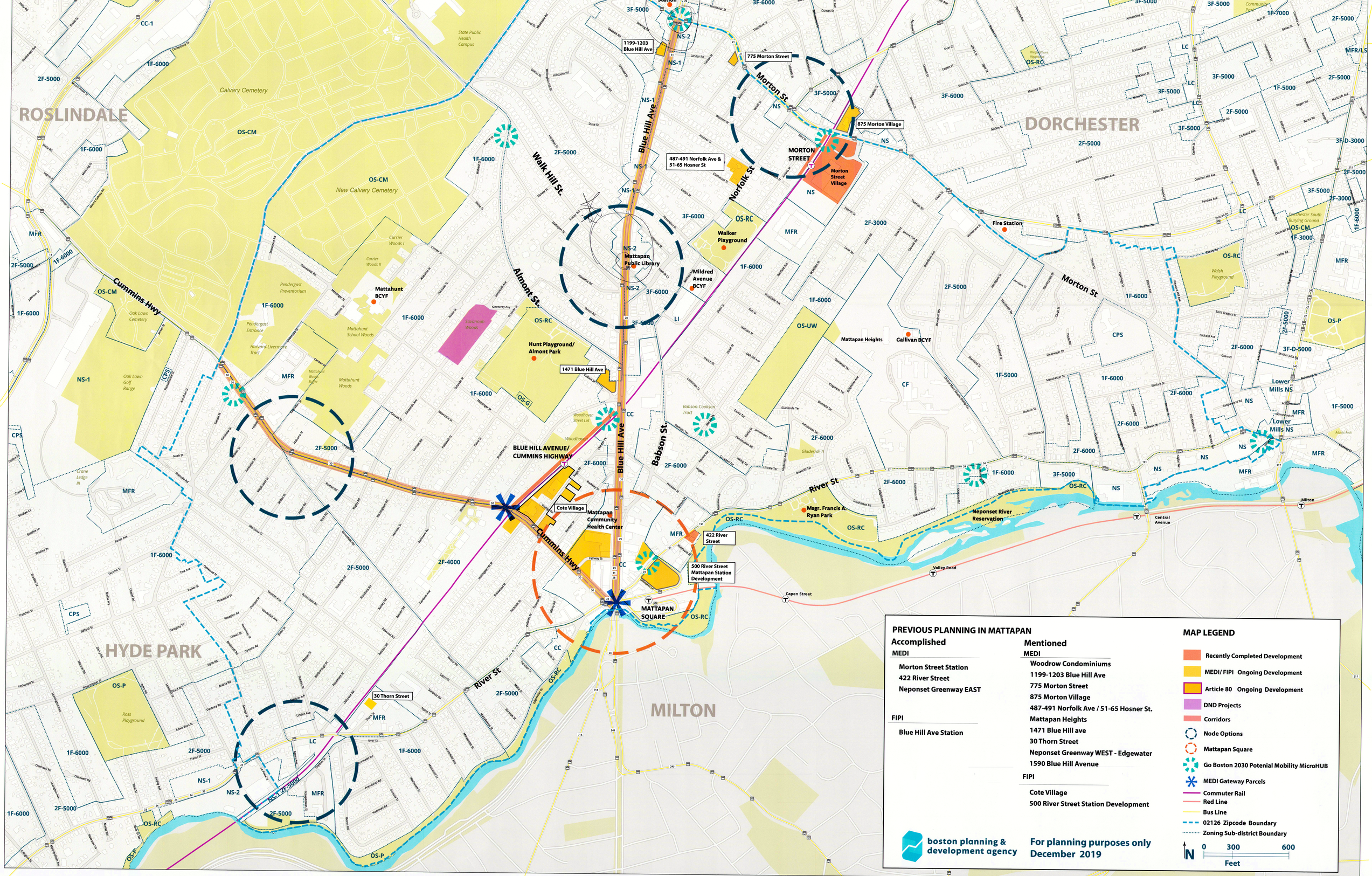
ROSLINDALE
DORCHESTER
HYDE PARK
MILTON
Calvary Cemetery
New Calvary Cemetery
State Public Health Campus
Cummins Hwy
Walk Hill St.
Almont St.
Blue Hill Ave
Norfolk St
Morton St
Babson St.
River St
Mattapan Public Library
Mattahunt BCYF
Hunt Playground/ Almont Park
Walker Playground
Mildred Avenue BCYF
Mattapan Heights
Gallivan BCYF
Fire Station
Morton Street Village
MORTON STREET
BLUE HILL AVENUE/ CUMMINS HIGHWAY
Cote Village
Mattapan Community Health Center
MATTAPAN SQUARE
Msgr. Francis A. Ryan Park
Neponset River Reservation
Central Avenue
Valley Road
Capen Street
Milton
Lower Mills NS
1199-1203 Blue Hill Ave
775 Morton Street
875 Morton Village
487-491 Norfolk Ave & 51-65 Hosner St
1471 Blue Hill Ave
422 River Street
500 River Street Mattapan Station Development
30 Thorn Street
PREVIOUS PLANNING IN MATTAPAN
Accomplished
MEDI
Morton Street Station
422 River Street
Neponset Greenway EAST
FIPI
Blue Hill Ave Station
Mentioned
MEDI
Woodrow Condominiums
1199-1203 Blue Hill Ave
775 Morton Street
875 Morton Village
487-491 Norfolk Ave / 51-65 Hosner St.
Mattapan Heights
1471 Blue Hill ave
30 Thorn Street
Neponset Greenway WEST - Edgewater
1590 Blue Hill Avenue
FIPI
Cote Village
500 River Street Station Development
MAP LEGEND
Recently Completed Development
MEDI/ FIPI Ongoing Development
Article 80 Ongoing Development
DND Projects
Corridors
Node Options
Mattapan Square
Go Boston 2030 Potenial Mobility MicroHUB
MEDI Gateway Parcels
Commuter Rail
Red Line
Bus Line
02126 Zipcode Boundary
Zoning Sub-district Boundary
boston planning & development agency
For planning purposes only
December 2019
N
0 300 600
Feet

ROSLINDALE

HYDE PARK

DORCHESTER

MILTON

Woodrow Condominiums

Police Station

1199-1203 Blue Hill Ave

775 Morton Street

875 Morton Village

487-491 Norfolk Ave & 51-65 Hosner St

Morton Street Village

Fire Station

Walker Playground

Mattapan Public Library

Mildred Avenue BCYF

Mattahunt BCYF

Hunt Playground/ Almont Park

1471 Blue Hill Ave

Mattapan Heights

Gallivan BCYF

Cote Village

Mattapan Community Health Center

422 River Street

500 River Street Mattapan Station Development

MATTAPAN SQUARE

Msgr. Francis A. Ryan Park

Neponset River Reservation

30 Thorn Street

Roberts Playground

YMCA Community Park

Walsh Playground

Ross Playground

Clark/Cooper Community Garden

Calvary Cemetery

New Calvary Cemetery

Oak Lawn Cemetery

Oak Lawn Golf Range

Mattahunt Woods

Savannah Woods

Babson-Cookson Tract

Currier Woods I

Currier Woods II

Pendergast Preventorium

Pendergast Entrance

Harvard-Livermore Tract

Crane Ledge III

Dorchester South Burying Ground

Walk Hill St.

Blue Hill Ave

Norfolk St.

Morton St

Cummins Hwy

Almont St.

Babson St.

River St

Valley Road

Capen Street

Central Avenue

Milton

Lower Mills NS

"Corridor"

Mixed Use Density Above Shops

Open

Mrt Hancock Walker Tree Trouble

Jonathan's Table

PREVIOUS PLANNING IN MATTAPAN

Accomplished

MEDI

- Morton Street Station
- 422 River Street
- Neponset Greenway EAST

FIPI

- Blue Hill Ave Station

Mentioned

MEDI

- Woodrow Condominiums
- 1199-1203 Blue Hill Ave
- 775 Morton Street
- 875 Morton Village
- 487-491 Norfolk Ave / 51-65 Hosner St.
- Mattapan Heights
- 1471 Blue Hill ave
- 30 Thorn Street
- Neponset Greenway WEST - Edgewater
- 1590 Blue Hill Avenue

FIPI

- Cote Village
- 500 River Street Station Development

MAP LEGEND

- Recently Completed Development
- MEDI/ FIPI Ongoing Development
- Article 80 Ongoing Development
- DND Projects
- Corridors
- Node Options
- Mattapan Square
- Go Boston 2030 Potenial Mobility MicroHUB
- MEDI Gateway Parcels
- Commuter Rail
- Red Line
- Bus Line
- 02126 Zipcode Boundary
- Zoning Sub-district Boundary

N 0 300 600 Feet

boston planning & development agency

For planning purposes only
December 2019