

# PLAN: Charlestown

# Neighborhood Walking Tour #1

Date \_\_\_\_\_

Saturday, May 14, 2022  
(Weather Permitting)

When \_\_\_\_\_

10:00 am - 12:00 pm

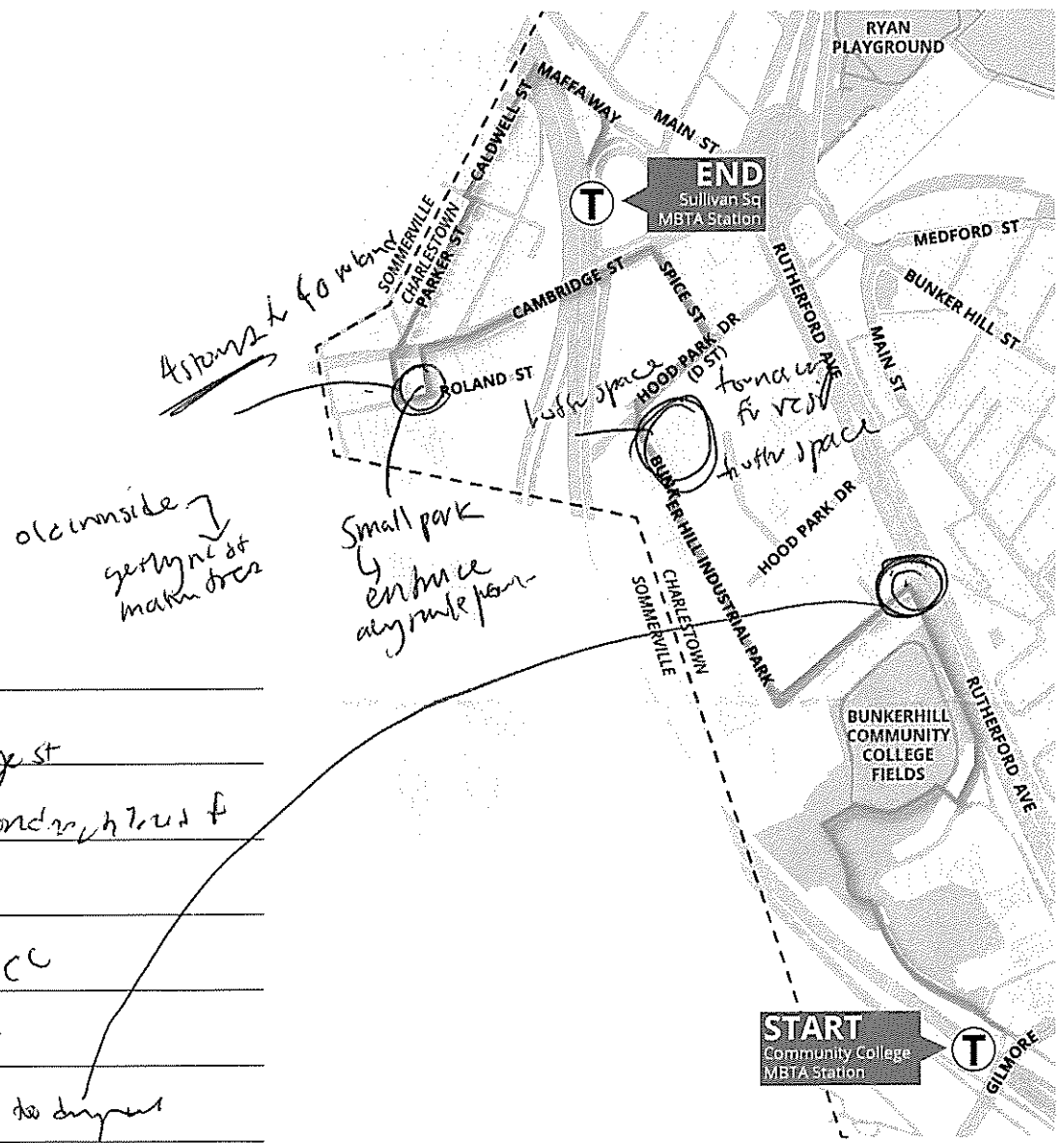
Social Media \_\_\_\_\_

bostonplans.org  
@bostonplans  
#bostonplans  
bit.ly/PlanCharlestown

Notes/Comments \_\_\_\_\_

over a Cambridge st  
Red bridge - under the road f  
near road  
Fab lab - BACC  
Hart street  
Boston Ave - too dangerous  
New crosswalk is good

420 Boston - good for use / auto shop? painted  
nick how to use - suggested  
66 Cambridge - nice nice tree removal



# PLAN: Charlestown

## Neighborhood Walking Tour #1

Date \_\_\_\_\_

Saturday, May 14, 2022  
(Weather Permitting)

When \_\_\_\_\_

10:00 am - 12:00 pm

Social Media \_\_\_\_\_

bostonplans.org  
@bostonplans  
#bostonplans  
bit.ly/PlanCharlestown

Notes/Comments

- Move safe connections across

Rutherford Ave.

- Community college field use  
by community, foster connections

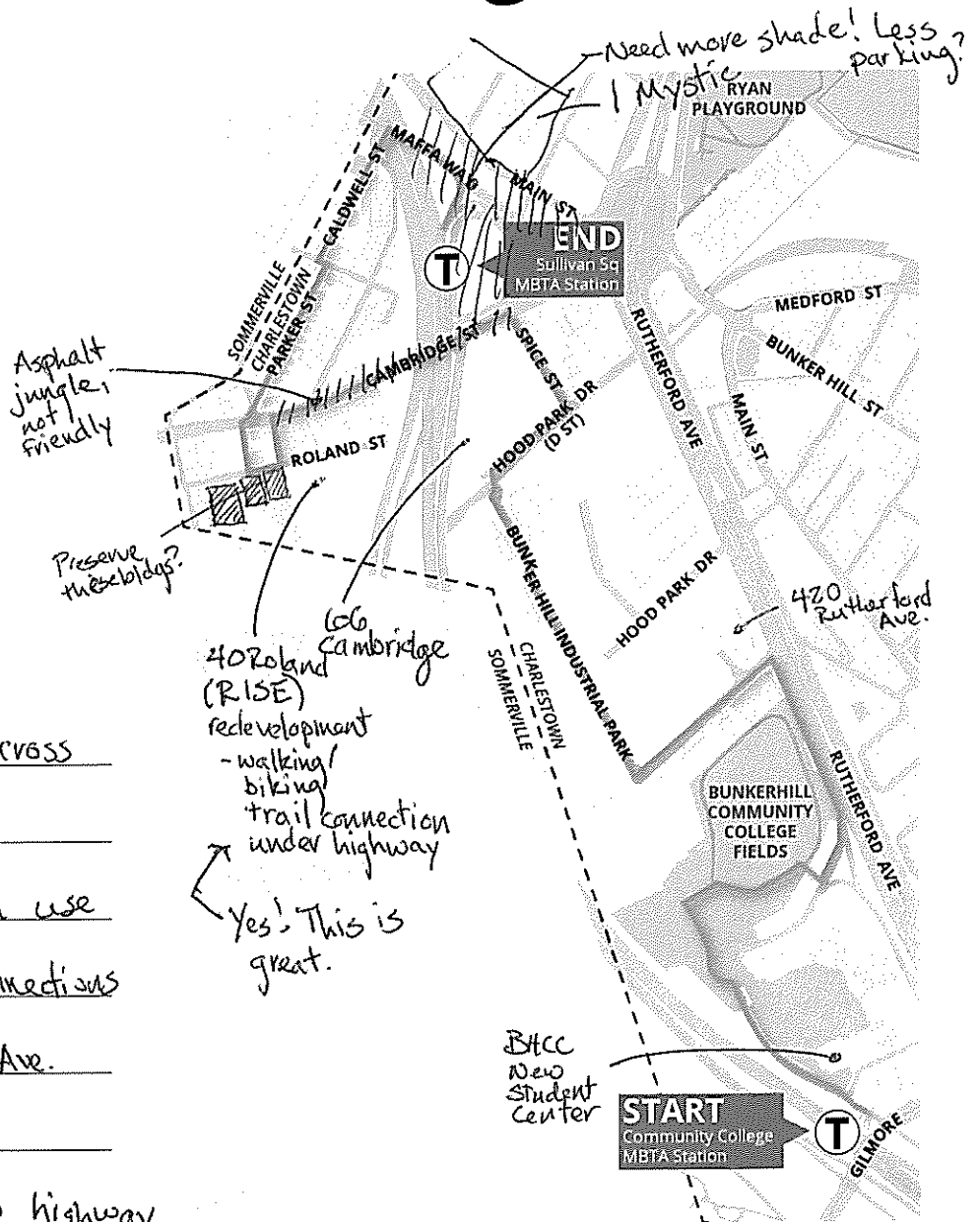
w/ the school thru Ruth. Ave.

improvements.

- Taller Buildings close to highway

to shield sound, pollution, and get higher density residential and commercial uses.

Makes sense due to proximity to public transport.



# PLAN: Charlestown

## Neighborhood Walking Tour #1

Date

Saturday, May 14, 2022  
(Weather Permitting)

When

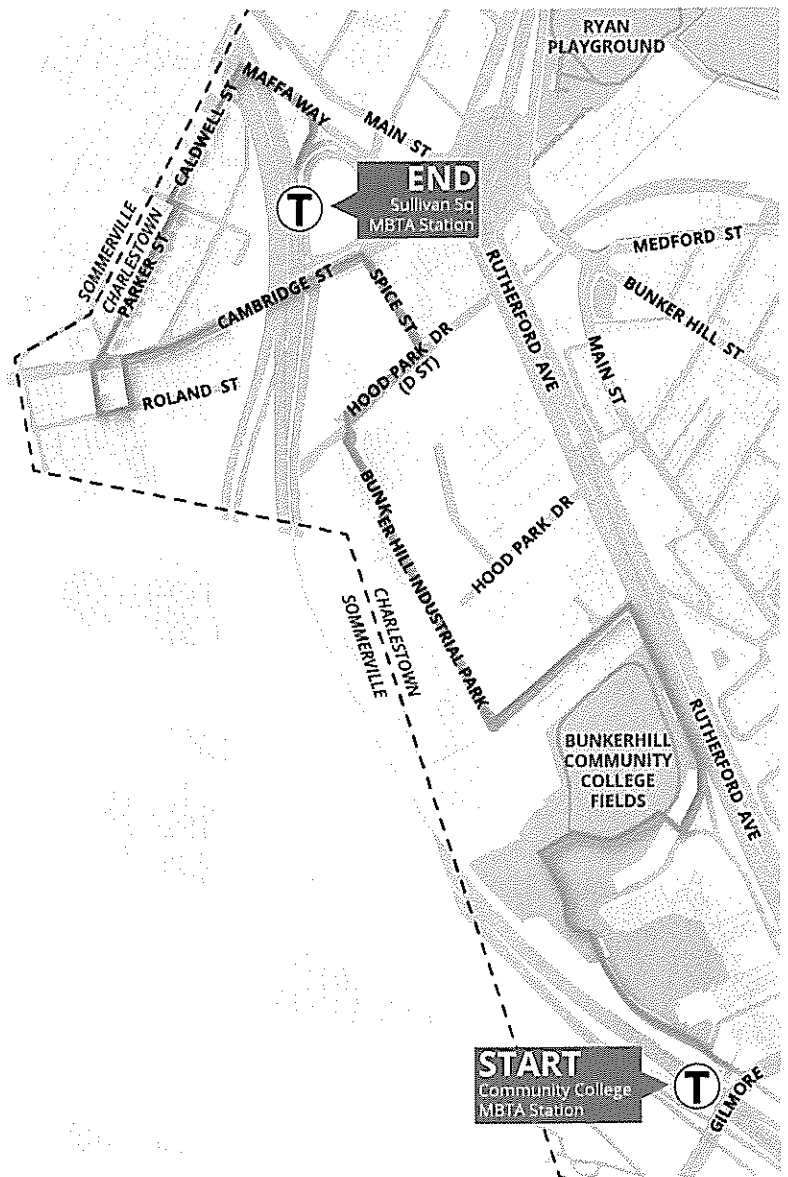
10:00 am - 12:00 pm

Social Media

bostonplans.org  
@bostonplans  
#bostonplans  
bit.ly/PlanCharlestown

Notes/Comments

1. Need more Crosswalks  
Like the New One
2. Need to Add more Retail in  
W. Charlestown
3. Need to Balance Needed Industrial  
& What is optional
4. Need to ~~have~~ Connect the Section  
the Rest of Charlestown
5. ~~Plan As Charlestown T Stops Should~~ Keep Trash Collection Center from  
Residential
6. Good pt. to Provide Buffer to Rt. 93 to Stop Noise & Air Pollution
7. Add Bike Walk Bridge Between Last Village to Rest of Charlestown



Need Better Walk/Bike Area from Schrafts to Assembly Mall

# PLAN: Charlestown

## Neighborhood Walking Tour #1

Date

Saturday, May 14, 2022  
(Weather Permitting)

When

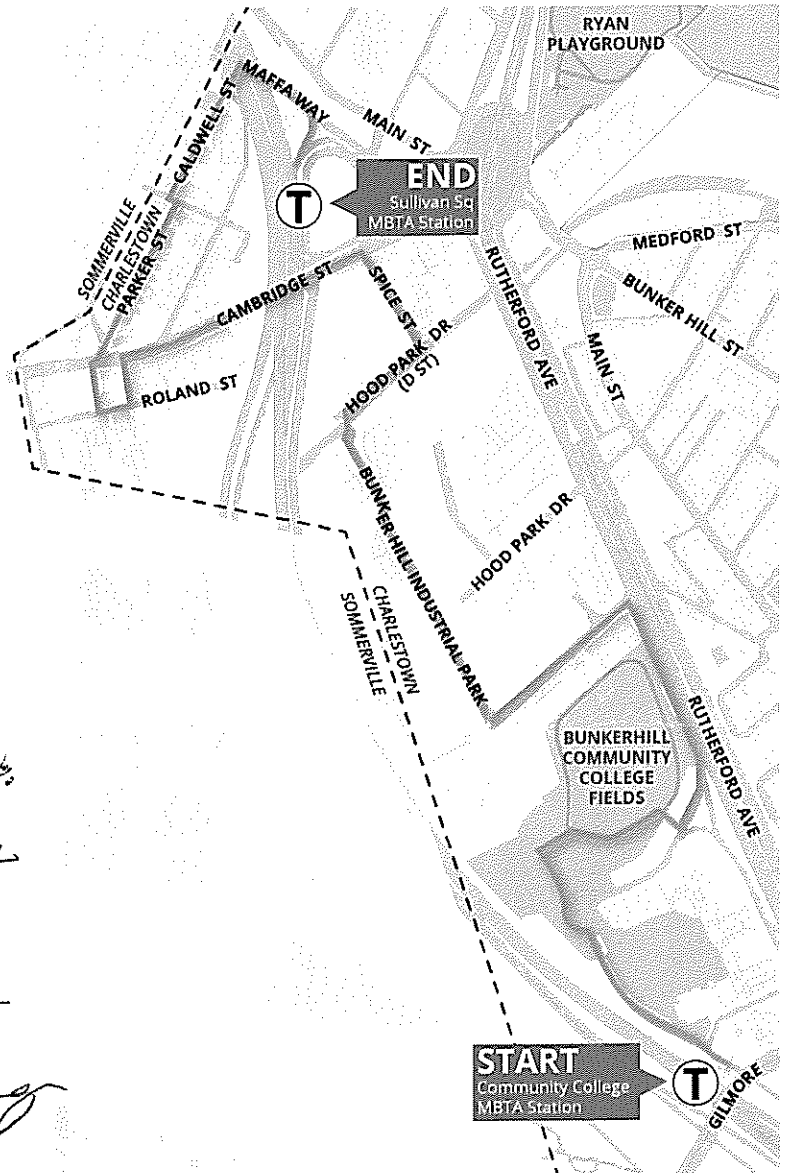
10:00 am - 12:00 pm

Social Media

[bostonplans.org](http://bostonplans.org)  
[@bostonplans](https://twitter.com/bostonplans)  
[#bostonplans](https://twitter.com/bostonplans)  
[bit.ly/PlanCharlestown](https://bit.ly/PlanCharlestown)

Notes/Comments

*Planning the future.  
Along w/ planning  
roads + streets  
we need a "green-  
way" for preserving  
nature. This can  
be done w/ native oaks + shrubs on a narrow  
strip. We also need to demand bird-safe  
glass for new buildings. and craft legislation  
for this measure. NYC is ahead of us on  
this - we need to catch up!*



*← cavataioskristine  
@ gmail.com  
CAVATAIOSCHRISTINE*

# PLAN: Charlestown

## Neighborhood Walking Tour #1

Date

Saturday, May 14, 2022  
(Weather Permitting)

When

10:00 am - 12:00 pm

Social Media

bostonplans.org  
@bostonplans  
#bostonplans  
bit.ly/PlanCharlestown

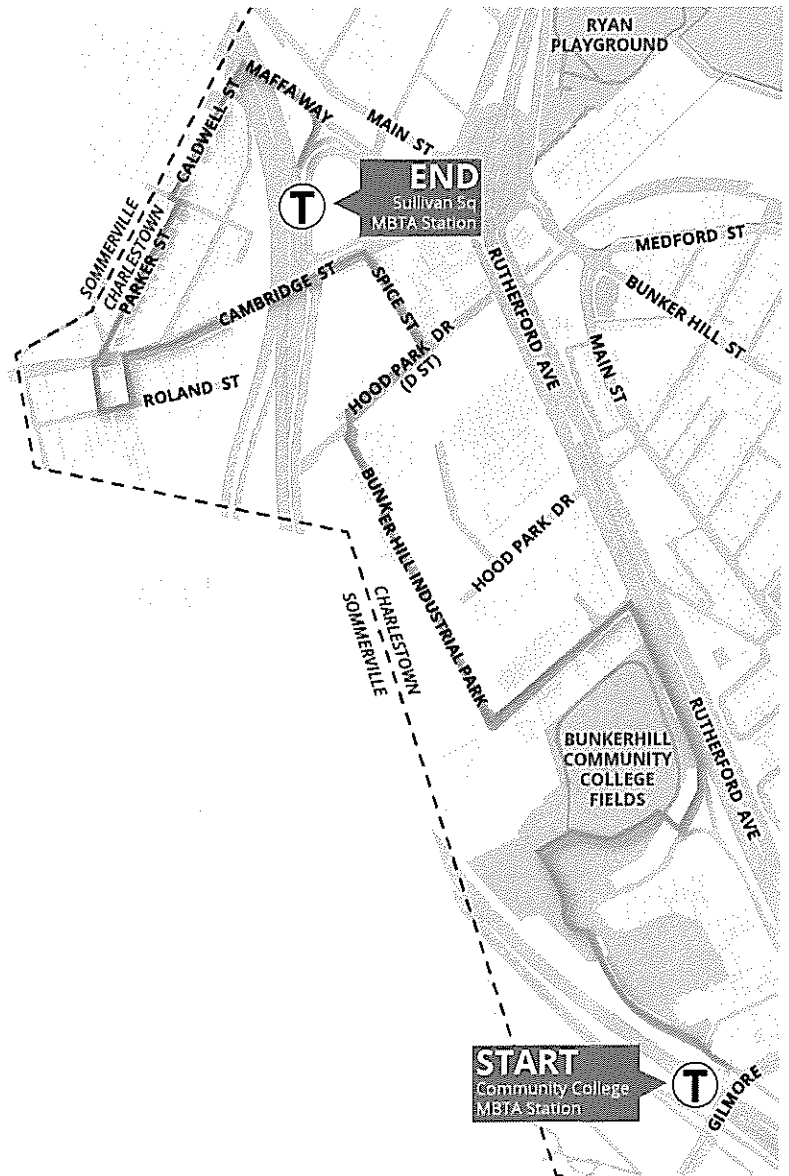
Notes/Comments

Rutherford Ave - it is a major highway - traffic is horrible

Cambridge Dr. - no trees, traffic is horrible, as if its a highway 25 mph city wide, no one obeys the signs

Parker Sr. - high traffic, speed control issues, noise starting early @ 9.45am. Act as cut through

email: petar.kivandov@gmail.com



# PLAN: Charlestown

## Neighborhood Walking Tour #1

Date Julespieri@gmail.com

Saturday, May 14, 2022  
(Weather Permitting)

When \_\_\_\_\_

10:00 am - 12:00 pm

Social Media \_\_\_\_\_

[bostonplans.org](http://bostonplans.org)  
[@bostonplans](https://twitter.com/bostonplans)  
[#bostonplans](https://hashtagger.com/#bostonplans)  
[bit.ly/PlanCharlestown](https://bit.ly/PlanCharlestown)

Notes/Comments \_\_\_\_\_

could be on  
Roland  
could be on  
Rutherford  
or both -  
Reasonable to be  
a 1-2 mile marked  
pedestrian  
route

Rutherford should be shrunken  
to people/pedestrian/cycling  
scale w/ two driving lanes -  
one dedicated to buses. It  
is way too wide. How about  
a boulevard w/ a median.

Maker District

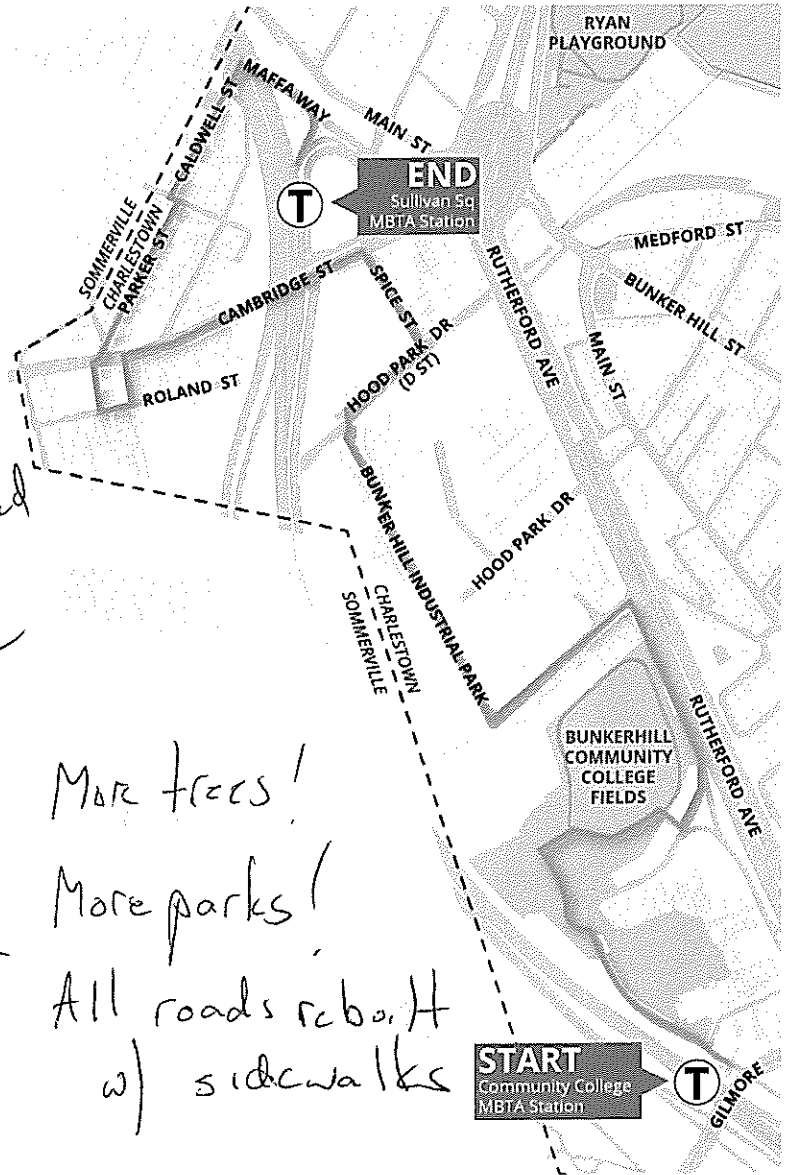
20-30 live/work <sup>art</sup> spaces

20-30 retail + studio/light manufacturing spaces  
that are cohesively united w/ signage + publicity  
+ reliable public opening hours

1 big fab lab (at BHCC?) w/ a community  
gathering space



Success = a Boston family would spend a Saturday or a  
traveller here for a week would make it a destination



# PLAN: Charlestown

# Neighborhood Walking Tour #1

## Date

Saturday, May 14, 2022  
(Weather Permitting)

## When

10:00 am - 12:00 pm

## Social Media

[bostonplans.org](http://bostonplans.org)  
[@bostonplans](https://twitter.com/bostonplans)  
[#bostonplans](https://www.instagram.com/bostonplans)  
[bit.ly/PlanCharlestown](https://bit.ly/PlanCharlestown)

## Notes/Comments

The walk to Assembly  
from Sullivan Sq is  
a mess w/ a stroller  
or wheelchair. Mystic  
should improve that  
whole walk including  
shade structure!

Thanks ☺ - Intiya Ambroggi - Esaza

68 Russell St Unit 2

